


STATE OF KANSAS
STATE CORPORATION COMMISSION

Give All Information Completely
Make Required Affidavit
Mail or Deliver Report to:
Conservation Division
State Corporation Commission
P. O. Box 17027
Wichita, Kansas 67217
NORTH

WELL PLUGGING RECORD



Locate well correctly on above
Section Plat

Scott County. Sec 3 Twp. 18 Rge. 31W (E) (W)
Location as "NE/CNWxSWx" or footage from lines _____
Lease Owner Car-Ren, Inc.
Lease Name Musselman 1-3 Well No. _____
Office Address 645 R. H. Garvey Bldg.
Character of Well (completed as Oil, Gas or Dry Hole) Dry
Date well completed 1-15-77 19
Application for plugging filed 1-15-77 19
Application for plugging approved 1-15-77 19
Plugging commenced 1-15-77 19
Plugging completed 1-15-77 19
Reason for abandonment of well or producing formation Dry

If a producing well is abandoned, date of last production 19
Was permission obtained from the Conservation Division or its agents before plugging was com-
menced? Yes

Name of Conservation Agent who supervised plugging of this well S. P. Gilbert Baltazoe
Producing formation _____ Depth to top _____ Bottom _____ Total Depth of Well _____ Feet
Show depth and thickness of all water, oil and gas formations.

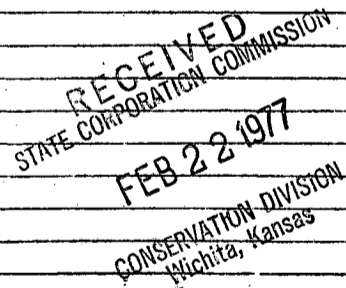
OIL, GAS OR WATER RECORDS

CASING RECORD

| FORMATION | CONTENT | FROM | TO | SIZE | PUT IN | PULLED OUT |
|-----------|---------|------|----|------|--------|------------|
| | | | | | | |
| | | | | | | |
| | | | | | | |
| | | | | | | |
| | | | | | | |
| | | | | | | |
| | | | | | | |
| | | | | | | |
| | | | | | | |

Describe in detail the manner in which the well was plugged, indicating where the mud fluid was placed and the method or methods used in introducing it into the hole. If cement or other plugs were used, state the character of same and depth placed, from _____ feet to _____ feet for each plug set.

1st @ 1000' w/70 50-50 Poz. 6% Gel
2nd @ 300 w/20 " " "
3rd @ 40 w/10 sax
Rat Hole 5 Sax
Completed @ 4:30 p.m. 1-15-77




Name of Plugging Contractor Gabbert-Jones, Inc
Address 830 Sutton Place Wichita, Ks. 67202

STATE OF Kansas, COUNTY OF Sedgwick, ss.

(employee of owner) or (owner or operator) of the above-described well, being first duly sworn on oath, says: That I have knowledge of the facts, statements, and matters herein contained and the log of the above-described well as filed and that the same are true and correct. So help me God.

(Signature) James S. Sutton II 830 Sutton Place
Wichita, Ks. 67202
(Address)

SUBSCRIBED AND SWORN to before me this 11th day of February, 1977



Elizabeth Edwards
Notary Public.

My commission expires 2-6-79

15-171-20128-0000

GABBERT-JONES, INC.
WICHITA, KANSAS
DRILLERS' WELL LOG

Musselman #1-3
C-SW/4 Sec 3-18S-31W
Scott County Kansas

Commenced: 1-10-77

Completed: 1-15-77

OPERATOR: CAR-REN, INC.

| Depth | | Formation | Remarks |
|-------|-----------|-------------------|--|
| From | to | | |
| 0 | 200 | Surface Clay-Sand | Ran 9 jts of 8 5/8" csg set @ 359' Cemented w/265 sks Common 3% CC - 1/4# Floesal - PD @ 6:00 p.m. 1-10-77 |
| 200 | 363 | Shale | |
| 363 | 916 | Shale-Sand | |
| 961 | 2301 | Shale | |
| 2301 | 2642 | Shale-Lime | |
| 2642 | 2798 | Lime-Shale | DRY & ABANDONED |
| | 2798 - TD | | |

STATE OF KANSAS)
) SS
COUNTY OF SEDWICK)

I, the undersigned, being duly sworn on oath, state that the above Drillers' Well Log is true and correct to the best of my knowledge and belief and according to the records of this office.


GABBERT-JONES, INC.

James S. Sutton II
JAMES S. SUTTON II

Subscribed and sworn to before me this 27th day of January, 1977

Elizabeth J. Edwards
ELIZABETH J. EDWARDS-NOTARY PUBLIC

My Commission expires February 6, 1979.



JAN 31 1977