

15-169-19104-00-00

STATE OF KANSAS
STATE CORPORATION COMMISSION


Form CP-4

WELL PLUGGING RECORD

Give All Information Completely
Make Required Affidavit
Mail or Deliver Report to:
Conservation Division
State Corporation Commission
212 No. Market
Wichita, Kansas

Saline County, Sec. 22 Twp. 6 Rge. 3 (E) W (W)

Location as "NE/CNW/SE/SW" or footage from lines
Lease Owner W-D Oil Co.
Lease Name Snyder Well No. 1
Office Address P. O. Box 296, Burlington, Colo.
Character of Well (completed as Oil, Gas or Dry Hole) Gas
Date well completed 8/31/60 1968
Application for plugging filed June 11 1968
Application for plugging approved June 12 1968
Plugging commenced June 24 1968
Plugging completed June 27 1968
Reason for abandonment of well or producing formation Depleted



Locate well correctly on above
Section Plat

If a producing well is abandoned, date of last production _____ 19____
Was permission obtained from the Conservation Division or its agents before plugging was commenced? Yes

Name of Conservation Agent who supervised plugging of this well Gilbert Toman
Producing formation _____ Depth to top _____ Bottom _____ Total Depth of Well _____ Feet
Show depth and thickness of all water, oil and gas formations.

OIL, GAS OR WATER RECORDS

CASING RECORD

FORMATION	CONTENT	FROM	TO	SIZE	PUT IN	PULLED OUT

Describe in detail the manner in which the well was plugged, indicating where the mud fluid was placed and the method or methods used in introducing it into the hole. If cement or other plugs were used, state the character of same and depth placed, from _____ feet to _____ feet for each plug set.

Filled back with sand to 3330'. Dumped 5 sacks of cement. Shot pipe off at 2851.10'. Pulled pipe and mudded hole to 310'. Set rock bridge from 310 to 300 feet. Dumped 25 sacks of cement. Finished mudding hole and dumped 10 sacks of cement at base of cellar.

RECEIVED
STATE CORPORATION COMMISSION
JUL 16 1968
CONSERVATION DIVISION
Wichita, Kansas
07-16-1968

Name of Plugging Contractor Bert Self (If additional description is necessary, use BACK of this sheet)
Address Hutchinson, Kans.


Kans., COUNTY OF Reno, ss.
Employee (employee of owner) or (owner or operator) of the above-described

well, being first duly sworn on oath, says: That I have knowledge of the facts, statements, and matters herein contained and the log of the above-described well as filed and that the same are true and correct. So help me God.

(Signature) Bert Self
R. R. #4, Hutchinson, Kans. (Address)

SUBSCRIBED AND SWORN TO before me this 15th day of July, 19 68

My commission expires October 18, 1969 Notary Public.



WELL LOG BUREAU - KANSAS GEOLOGICAL SOCIETY
Wichita, Kansas

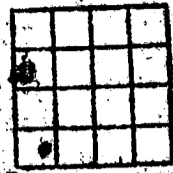
50S East Murdock,

15-169-19104-00-00
SEC. 22 T. 16 R. 3W
C E/2 SW SW

Company KREBBS & REESE
Farm Snyder No. 1

County Saline
KANSAS

Total Depth. 3347'
Comm. 8-22-60 Comp. 8-31-60
Shot or Treated.
Contractor. Melland Drig. Co.
Issued. 11-12-60



Elevation. 1345' RB

Production. 75 BOPD

CASING:
8 5/8" 344' cem w/218 sx.
5 1/2" 3346' cem w/50 sx.

Figures Indicate Bottom of Formations.

surface soil, shale & shells	100
shale & shells	263
dry drilling	344
lime & shale	1020
shale & shells	1740
shale & lime	1800
lime & shale	2130
shale & lime	2445
lime & shale	2825
shale & lime	2884
Mississippi lime	3103
shale	3347 RTD
Total Depth	

TOPS: SCOTT
Maquoketa 3331

RECEIVED
STATE CORPORATION COMMISSION
JUN 1-2 1968
CONSERVATION DIVISION
Wichita, Kansas

06-12-1968