


Give All Information Completely
Make Required Affidavit
Mail or Deliver Report to:
Conservation Division
State Corporation Commission
212 North Market, Insurance Bldg.
Wichita, Kansas

WELL PLUGGING RECORD

15-169-0008600-01

NORTH



Locate well correctly on above
Section Plat

Saline County. Sec. 22 Twp. 16 Rge. (E) 3 (W)
Location as "NE/CNW/SW" or footage from lines SW SE SW
Lease Owner Melland Drilling Co.
Lease Name Nelson Well No. I
Office Address 901 No. Main Mc Pherson, Kansas
Character of Well (completed as Oil, Gas or Dry Hole) Oil
Date well completed 11-28-51
Application for plugging filed Aug 19 61
Application for plugging approved Aug 19 61
Plugging commenced Aug 8 19 61
Plugging completed Aug II 19 61
Reason for abandonment of well or producing formation Dry

If a producing well is abandoned, date of last production _____ 19 ____
Was permission obtained from the Conservation Division or its agents before plugging was commenced? Yes

Name of Conservation Agent who supervised plugging of this well Cecil Jones
Producing formation _____ Depth to top _____ Bottom _____ Total Depth of Well 3572' Feet
Show depth and thickness of all water, oil and gas formations.

OIL, GAS OR WATER RECORDS					CASING RECORD	
FORMATION	CONTENT	FROM	TO	SIZE	PUT IN	PULLED OUT
				5 1/2"		2832'
				10"	300'	none

Describe in detail the manner in which the well was plugged, indicating where the mud fluid was placed and the method or methods used in introducing it into the hole. If cement or other plugs were used, state the character of same and depth placed, from _____ feet to _____ feet for each plug set.

Plugged off bottom of hole with rock. Rock from 3370' to 3360'. Dumped 5 sx of cement. Mudded hole to 220'. Set 20' of rock bridge. Dumped 20 sx of cement. Mudded hole to 34'. Made 10' of rock bridge. Dumped 8 sx of cement, filling to the bottom of the celler.

RECEIVED
STATE CORPORATION COMMISSION

AUG 24 1961

CONSERVATION DIVISION
Wichita, Kansas

08-24-1961

(If additional description is necessary, use BACK of this sheet)

Name of Plugging Contractor Art Lamb Casing Pulling Co.
Address P.O. Box 983 Hutchinson, Kansas


STATE OF Kansas, COUNTY OF McPherson, ss.
Francis G. Melland (employee of owner) or (owner or operator) of the above-described well, being first duly sworn on oath, says: That I have knowledge of the facts, statements, and matters herein contained and the log of the above-described well as filed and that the same are true and correct. So help me God.

(Signature) Francis G. Melland
Box 783, McPherson, Kansas
(Address)

SUBSCRIBED AND SWORN TO before me this 22nd day of August, 19 61

Jay E. Mahan
Notary Public.

August 24, 1963



WELL LOG BUREAU—KANSAS GEOLOGICAL SOCIETY

508 East Murdock,

Wichita, Kansas

COPY

15-149-00084-00-01

Company- NATIONAL ASSOCIATED PETRO. CO.

SEC. 22 T. 16 R. 3W

Farm- Nelson No. 1

SW SE SW

Total Depth. 3577

Comm. 11-7-51

Comp. 11-28-51

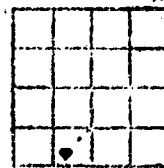
County Saline

KANSAS

Shot or Treated.

Contractor. Penguin Petro. Inc.

Issued. 1-5-52



CASING:

10 3/4" 300' cem. w/250 sx

Elevation. 1313

Production. Dry

Figures Indicate Bottom of Formations.

brown clay & sand	20
sand & pea gravel	85
sand & lime	105
blue & brown shale	
& lime chard	150
lime	160
shale & shells	275
cement hrd	300
shale & shells	335
sandy lime	375
shale & lime broken	545
shale & lime	745
lime broken	890
sandy lime & shale	1015
shale & lime	1120
shale & red bed	1290
shale	1340
shale & shells	1430
shale & lime	1520
shale blue	1580
lime wht	1610
shale & lime	2070
douglas sand & shale	2125
shale & lime	2215
lime	2260
lime & shale	2290
lime	2355
lime & shale	2400
shale & lime	2440
lime	2560
lime & shale	2890
lime	2988
cherty lime & shale	3028
lime	3170
shale	3325
lime & shale	3340
viola lime	3350
lime	3463
shale	3486
shale & lime & sand	3500
coring	3505
coring	3515
sandy shale	3520
shale & lime	3558
circulating	3577
Total Depth R.U.T.D.	3577' RTD
Scout Tops:	
Kansas City	2217
Miss.	2869
Kinderhook	3099
Maquoketa	3312
Viola	3386
Simpson	3462
Congl.	3532

RECEIVED
STATE CORPORATION COMMISSION

AUG 24 1961

CONSERVATION DIVISION
Wichita, Kansas

08-24-1961