

15-169-00011-00-00

STATE OF KANSAS
STATE CORPORATION COMMISSION


WELL PLUGGING RECORD

Give All Information Completely
Make Required Affidavit
Mail or Deliver Report to:
Conservation Division
State Corporation Commission
800 Bitting Building
Wichita, Kansas

OR
FORMATION PLUGGING RECORD

Strike out upper line
when reporting plug-
ging of formations.

NORTH



Locate well correctly on above
Section Plat

Saline County. Sec. 22 Twp. 16 Rge. (E) 3 (W)
Location as "NE1/4NW1/4SW1/4" or footage from lines. NW NW SW
Lease Owner. C. C. Nelson Drilling Company, et al
Lease Name. Blair Well No. 1
Office Address. 1022 Union National Bank Bldg., Wichita, Kansas
Character of Well (completed as Oil, Gas or Dry Hole). Dry Hole
Date well completed. February 10, 1946
Application for plugging filed. February 14, 1946
Application for plugging approved. February 11, 1946
Plugging commenced. February 11, 1946
Plugging completed. February 12, 1946
Reason for abandonment of well or producing formation. Dry Hole

If a producing well is abandoned, date of last production. 19
Was permission obtained from the Conservation Division or its agents before plugging was com-
menced? Yes - oral permission

Name of Conservation Agent who supervised plugging of this well. Ruel Durkee
Producing formation. Depth to top. Bottom. Total Depth of Well. 3564 Feet
Show depth and thickness of all water, oil and gas formations.

OIL, GAS OR WATER RECORDS


CASING RECORD

Formation	Content	From	To	Size	Put In	Pulled Out
				8-5/8"	297 ft.	None

Describe in detail the manner in which the well was plugged, indicating where the mud fluid was placed and the method or methods used in introducing it into the hold. If cement or other plugs were used, state the character of same and depth placed, from feet to feet for each plug set.

Pumped hole full of heavy mud to 290 feet of top. Drove wooden plug to 295 ft. and put in 20 sacks of cement. Finished filling hole full of heavy mud within 15 ft. of top of cellar and put in 5 sacks of cement.

FILE 22 16 3W
BOOK 43 PAGE 29



(If additional description is necessary, use BACK of this sheet)

Correspondence regarding this well should be addressed to C. C. Nelson Drilling Company
Address 1022 Union National Bank Bldg., Wichita, Kansas

STATE OF Kansas, COUNTY OF Sedgwick, ss.
C. C. Nelson (employee of owner) or (owner or operator) of the above-described well,

being first duly sworn on oath, says: That I have knowledge of the facts, statements, and matters herein contained and the log of the above-described well as filed and that the same are true and correct. So help me God.

(Signature) C. C. Nelson
1022 Union National Bank Bldg., Wichita, Kans. (Address)

SUBSCRIBED AND SWORN to before me this 14th day of February, 1946
Esther Russell Notary Public.

My commission expires May 25, 1949

STATE OF KANSAS
 STATE CORPORATION COMMISSION

Give All Information Completely
 Make Required Affidavit
 Mail or Deliver Report to:
 Conservation Division
 State Corporation Commission
 800 Bitting Building
 Wichita, Kansas

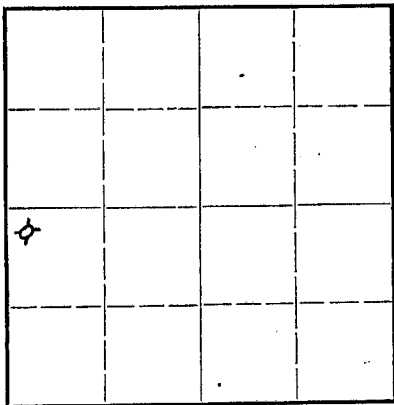
FORMATION PLUGGING RECORD

Strike out upper line
 when reporting plug-
 ging off formations.

Saline County. Sec. 22 Twp. 16 Rge. (E) 3 (W)

Location as "NE $\frac{1}{4}$ NW $\frac{1}{4}$ SW $\frac{1}{4}$ " or footage from lines NW NW SW
 Lease Owner C. C. Nelson Drilling Company, et al
 Lease Name Blair Well No. 1
 Office Address 1022 Union National Bank Bldg., Wichita, Kansas
 Character of Well (completed as Oil, Gas or Dry Hole) Dry Hole
 Date well completed February 10, 19 46
 Application for plugging filed February 14, 19 46
 Application for plugging approved February 11, 19 46
 Plugging commenced February 11, 19 46
 Plugging completed February 12, 19 46
 Reason for abandonment of well or producing formation Dry Hole

NORTH



Locate well correctly on above
 Section Plat

If a producing well is abandoned, date of last production 19...
 Was permission obtained from the Conservation Division or its agents before plugging was com-
 menced? Yes - oral permission
 Name of Conservation Agent who supervised plugging of this well Ruel Durkee
 Producing formation Depth to top Bottom Total Depth of Well 3564 Feet
 Show depth and thickness of all water, oil and gas formations.


CASING RECORD

Formation	Content	From	To	Size	Put In	Pulled Out
				8-5/8"	297 ft.	None

Describe in detail the manner in which the well was plugged, indicating where the mud fluid was placed and the method or methods used in introducing it into the hold. If cement or other plugs were used, state the character of same and depth placed, from feet to feet for each plug set.

Pumped hole full of heavy mud to 290 feet of top. Drove wooden plug to 295 ft. and put in 20 sacks of cement. Finished filling hole full of heavy mud within 15 ft. of top of cellar and put in 5 sacks of cement.

22 16 3W
 43 29



(If additional description is necessary, use BACK of this sheet)

Correspondence regarding this well should be addressed to C. C. Nelson Drilling Company
 Address 1022 Union National Bank Bldg., Wichita, Kansas

STATE OF Kansas COUNTY OF Sedgwick, ss.
C. C. Nelson (employee of owner) or (owner or operator) of the above-described well,

being first duly sworn on oath, says: That I have knowledge of the facts, statements, and matters herein contained and the log of the above-described well as filed and that the same are true and correct. So help me God.

(Signature) C. C. Nelson

1022 Union National Bank Bldg., Wichita, Kans.
 (Address)

to before me this 14th day of February, 1946
Esther Truell Notary Public.

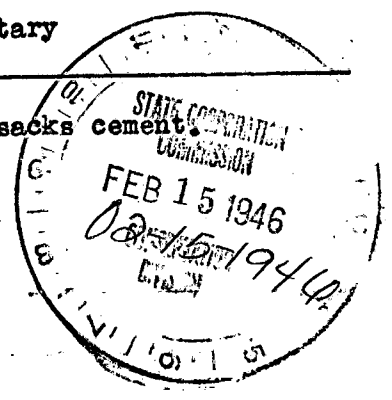
My commission expires May 25, 1949

COMPANY: Nelson Drilling Company, et al
 CONTRACTOR: G. C. Nelson Drilling Company
 FARM: Blair #1 - Dry
 LOCATION: NW NW SW Sec. 22-16-3
 Saline County, Kansas
 COMMENCED: January 26, 1946
 COMPLETED: February 10, 1946

0	to	75	Surface Sand
75	to	160	Shale and Shells
160	to	295	12-1/4" Surface Hole - Shale & Shells
295	to	363	7-7/8" Hole - Shale & Shells
363	to	430	Shale
430	to	550	Shale
550	to	580	Lime
580	to	595	Red Shale
595	to	760	Lime and Shale
760	to	810	Shale and Shells
810	to	860	Sandy Lime
860	to	870	Sand
870	to	1010	Shale and Lime
1010	to	1250	Shale and Shells
1250	to	1500	Shale and Shells
1500	to	1715	Shale and Lime
1715	to	1750	Shale and Shells
1750	to	2040	Lime
2040	to	2260	Shale and Lime
2260	to	2295	Lime
2295	to	2360	Soft Lime
2360	to	2450	Shale and Lime
2450	to	2665	Lime
2665	to	2883	Shale
2883	to	2923	Sandy Lime
2923	to	2930	Lime
2930	to	2998	Lime and Chert
2998	to	3045	Shale and Lime
3045	to	3105	Lime
3105	to	3148	Shale and Lime
3148	to	3350	Shale
3350	to	3365	Lime - Viola
3365	to	3483	Lime
3483	to	3521	Shale and Sand
3521	to	3523	Lime
3523	to	3553	Sand
3553	to	3564	Lime
		3564	T.D. with Rotary

BLINDING
 FILED 22 162 3W
 43 15-29

Set 299 ft. of 8-5/8" Surface Pipe. Cemented with 200 sacks cement.
 Top Kansas City 2225.
 Top Chat 2883.
 Top Viola 3348.
 Top Simpson 3479.
 Top Arbuckle 3553.
 Ran Slumber J at 3564.
 Made Drill Stem Test at 3523. No show of oil or water.



C E R T I F I C A T E

I, G. C. Nelson, do hereby certify that the above and foregoing is a true and correct copy of log of the Blair #1, Sec. 22-16-3, Saline County, Kansas, as reflected by the files of the G. C. Nelson Drilling Company.

G. C. Nelson

Subscribed and sworn to before me, a Notary Public within and for Sedgwick County, Kansas, this 14th day of February 1946.

Esther Russell

My Commission expires May 25, 1949.

