

15-169-20046-00-00

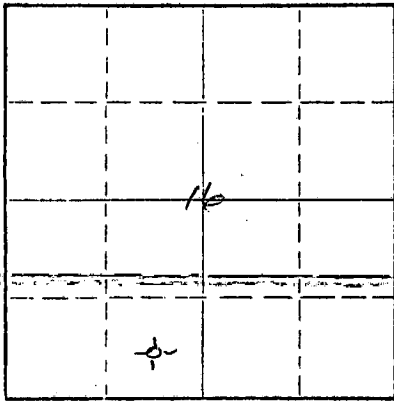
STATE OF KANSAS
STATE CORPORATION COMMISSION

Form CP-4

WELL PLUGGING RECORD

Give All Information Completely
Make Required Affidavit
Mail or Deliver Report to:
Conservation Division
State Corporation Commission
212 No. Market
Wichita, Kansas 67202

NORTH



Locate well correctly on above
Section Plat

SALINE County. Sec. 16 Twp. 16 Rge. 3 ~~Ex 1~~ (W)

Location as "NE/CNW/SW" or footage from lines SE/4 SW/4
Lease Owner WESTERN DIVERSIFIED INDUSTRIES
Lease Name Lovett Well No. 1
Office Address 806 Beacon Building, Tulsa, Oklahoma 74103
Character of Well (completed as Oil, Gas or Dry Hole) Dry Hole
Date well completed August 4 19 70
Application for plugging filed 19
Application for plugging approved 19
Plugging commenced 19
Plugging completed August 4 19 70
Reason for abandonment of well or producing formation

If a producing well is abandoned, date of last production 19
Was permission obtained from the Conservation Division or its agents before plugging was commenced? Yes

Name of Conservation Agent who supervised plugging of this well Gilbert Toman
Producing formation Depth to top Bottom Total Depth of Well Feet
Show depth and thickness of all water, oil and gas formations.

OIL, GAS OR WATER RECORDS

CASING RECORD

FORMATION	CONTENT	FROM	TO	SIZE	PUT IN	PULLED OUT
Shale		0	235'	8 5/8"	235'	
Shale & Shells		235	285	8 5/8"	50'	
Anhydrite		285	343	8 5/8"	58'	

Describe in detail the manner in which the well was plugged, indicating where the mud fluid was placed and the method or methods used in introducing it into the hole. If cement or other plugs were used, state the character of same and depth placed, from feet to feet for each plug set.

Set bottom plug at 325 ft. with 25 sacks
cement & filled with mud. Set second plug
at 40 ft. with 10 sacks of cement. 2 sacks
in rathole. Plugged down at 10:00 A. M.,
August 4, 1970. Plugging completed by
Gilbert Toman, State Plugger, Holyrood, Kansas

RECEIVED
STATE CORPORATION COMMISSION
AUG 11 1970
CONSERVATION DIVISION
Wichita, Kansas
08-11-1970

RECEIVED
STATE CORPORATION COMMISSION
AUG 7 1970
CONSERVATION DIVISION
Wichita, Kansas

(If additional description is necessary, use BACK of this sheet)
Name of Plugging Contractor BLACKSTONE DRILLING, INC.
Address Box 455, McPherson, Kansas 67460


STATE OF Oklahoma, COUNTY OF , ss.
Western Diversified Industries (employee of owner) or (operator) of the above-described well, being first duly sworn on oath, says: That I have knowledge of the facts, statements, and matters herein contained and the log of the above-described well as filed and that the same are true and correct. So help me God.

WESTERN DIVERSIFIED, INDUSTRIES
(Signature) By: Kelvin W. Dmy Vice-President
806 Beacon Building, Tulsa, Oklahoma 74103
(Address)

Subscribed and sworn to before me this 10th day of August, 1970.

My commission expires 1971
Luther E. Davis Notary Public.





15-169-20046-00-00

Blackstone Drilling, Inc.

Box 455 • 523 West Kansas • Phone CH 1-1250

McPHERSON, KANSAS 67460

August 4, 1970

COMPANY: WESTERN DIVERSIFIED INDUSTRIES
 CONTRACTOR: BLACKSTONE DRILLING, INC.
 PART: LOVETT #1
 LOCATION: SE/4 SW/4, Sec. 10-10-SW,
 Saline County, Kansas
 COMMENCED: July 25, 1970
 COMPLETED: August 4, 1970
 ELEVATION: 1974 K. D.

0	to	200	Shale
200	to	205	Shale & Shale
205	to	340	Anhydrite
340	to	370	Shale
370	to	720	Lime & Shale
720	to	950	Lime
950	to	1100	Lime & Shale
1100	to	1600	Shale & Lime
1600	to	1650	Lime
1650	to	2175	Lime & Shale
2175	to	2700	Lime
2700	to	2920	Lime & Shale
2920	to	3005	Mississippi
3005	to	3100	Lime
3100	to	3200	Shale Kinderhook
3200	to	3300	Shale & Lime
3300	to	3002	Shale
3002	to	3020	Shale & Lime
3020	to	3075	Lime & Chert
3075	to	3500	Lime & Shale
3500	to	3550	Sand Shale
		3550	T. D.

RECEIVED
 STATE CORPORATION COMMISSION
 AUG 11 1970
 CONSERVATION DIVISION
 Wichita, Kansas
 08-11-1970

Cut 12 1/4 in. hole to 340 ft. and ran 341 ft. of 8 5/8 in. surface pipe, cemented with 100 sacks at 300 ft. Lost cement and recemented with 100 sacks. Cemented top through 1" pipe with 157 sacks cement. Plug down at 3:00 P. M., July 25, 1970. Cut 7 7/8 in. hole to 3540 ft. Hole dry and abandoned. Set bottom plug at 320 ft. with 25 sacks cement & filled with mud. Set second plug at 40 ft. with 10 sacks of cement. 2 sacks in patch. Plugged down at 10:00 A. M., August 4, 1970. Plugging completed by Gilbert Toman, State plugger, Holyrood, Kansas.

TOPS: BROWN LIME - 2100' LANSING - 2200' MISSISSIPPI - 2020'
 SHALE KINDERHOOK - 3100' MAQUOKETA - 3075'

Measurements taken from K. D.


CERTIFICATE

I, H. J. Plouffe, President of Blackstone Drilling, Inc. do hereby certify that the above and foregoing is a true and correct copy of log on your Lovett #1, located on the SE/4 SW/4, Sec. 10-10-SW, Saline County, Kansas as reflected by the files of Blackstone Drilling, Inc.

H. J. Plouffe
 H. J. Plouffe, President

Subscribed and sworn to before me a Notary Public in and for McPherson County, Kansas
 this 4th day of August, 1970.

Johnnie L. Schmidt
 Johnnie L. Schmidt - Notary Public



Expires: June 27, 1973.