

15-1109-20052-00-00


STATE OF KANSAS  
STATE CORPORATION COMMISSION

Form CP-4

WELL PLUGGING RECORD

Give All Information Completely  
Make Required Affidavit  
Mail or Deliver Report to:  
Conservation Division  
State Corporation Commission  
212 No. Market  
Wichita, Kansas 67202

NORTH



Locate well correctly on above  
Section Plat

Saline County, Sec. 9 Twp. 16 Rge. 3 ~~W~~ (W)

Location as "NE/CNW/SW" or footage from lines SE SE SW

Lease Owner Stiles-Godsey Engineering, Inc.

Lease Name H. Johnson Well No. 1

Office Address P.O. Box 4449, Tulsa, Oklahoma 74104

Character of Well (completed as Oil, Gas or Dry Hole) Dry Hole

Date well completed July 15, 1971

Application for plugging filed 19

Application for plugging approved 19

Plugging commenced 19

Plugging completed July 15, 1971

Reason for abandonment of well or producing formation Dry Hole

If a producing well is abandoned, date of last production 19

Was permission obtained from the Conservation Division or its agents before plugging was commenced? Yes

Name of Conservation Agent who supervised plugging of this well Gilbert Toman

Producing formation Depth to top Bottom Total Depth of Well Feet

Show depth and thickness of all water, oil and gas formations.

OIL, GAS OR WATER RECORDS

CASING RECORD

FORMATION	CONTENT	FROM	TO	SIZE	PUT IN	PULLED OUT
Shale		0	260'	8 5/8"	260'	
Anhydrite		260'	420'	8 5/8"	160'	

Describe in detail the manner in which the well was plugged, indicating where the mud fluid was placed and the method or methods used in introducing it into the hole. If cement or other plugs were used, state the character of same and depth placed, from feet to feet for each plug set.

Filled hole with mud to 250 ft., set plug with 25 sacks of cement.  
Filled with mud to 40 ft. and set plug with 10 sacks of cement.  
2 sacks in rathole. Plugging completed at 10:00 A. M., July 15, 1971. State Plugger, Gilbert Toman, Holyrood, Kansas.

RECEIVED  
STATE CORPORATION COMMISSION  
JUL 22 1971  
CONSERVATION DIVISION  
Wichita, Kansas  
07 22 1971


(If additional description is necessary, use BACK of this sheet)  
Name of Plugging Contractor Blackstone Drilling, Inc.  
Address Box 455, McPherson, Kansas 67460

STATE OF Oklahoma, COUNTY OF Tulsa, ss.  
R. N. Knoblock (employee of owner) or (owner or operator) of the above-described well, being first duly sworn on oath, says: That I have knowledge of the facts, statements, and matters herein contained and the log of the above-described well as filed and that the same are true and correct. So help me God.  
Stiles-Godsey Engineering, Inc.

(Signature) by: R. N. Knoblock  
P.O. Box 4449, Tulsa, Oklahoma 74104  
(Address)

SUBSCRIBED AND SWORN to before me this 20th day of July 19 71

My commission expires December 17, 1972  
Marian E. Dockett Notary Public.



15-169-20052-00-00

# Blackstone Drilling, Inc.

Box 455 • 523 West Kansas • Phone CH 1-1250

McPHERSON, KANSAS 67460

July 23, 1971

COMPANY: STEEL-CORPORATION ENGINEERING, INC.  
 CONTRACTOR: BLACKSTONE DRILLING, INC.  
 DATE: U. JOHNSON 01  
 LOCATION: (S SE 30, Sec. 9-10-01)  
 Saline County, Kansas  
 COMPLETED: June 30, 1971  
 CONTINUED: July 15, 1971  
 REMARKS:

0	to	200	Shale
200	to	220	Anhydrite
220	to	230	Lime
230	to	1000	Lime & Shale
1000	to	1070	Shale & Lime
1070	to	1030	Lime & Shale
1030	to	2000	Shale & Lime
2000	to	2020	Lime
2020	to	2070	Shale & Lime
2070	to	2120	Microfossiliferous
2120	to	2220	Shale
2220	to	2270	Shale & Lime
2270	to	2320	Viola
2320	to	2350	Lime & Sand
2350	to	2371	Claystone
2371	to	2300	Archaean
		2300	T. D.

RECEIVED  
 STATE CORPORATION COMMISSION  
 JUL 22 1971  
 CONSERVATION DIVISION  
 Wichita, Kansas  
 07-22-1971

Run 1 1/2 in. hole to 220' and run 0 3/8 in. surface pipe, cemented bottom of surface with 100 sacks of cement. Flow to surface, lost circulation zone with sand and 200 sacks of cement but failed. Shift hole with 1 1/2" to 2 1/8" rock from 200' to 230' ft. then put 100 sacks of cement thru 2" pipe on inside of surface. Cement failed to the bottom of collar, job completed at 10:00 A. M., July 2, 1971. Run 7 7/8 in. hole to 2000' ft. Hole dry and abandoned. Filled hole with mud to 200' ft., set pipe with 20 sacks of cement, which with mud to 50' ft. and set pipe with 10 sacks of cement, 2 sacks in mud. Plugging completed at 10:00 A. M., July 15, 1971. Same location, Saline County, McPherson, Kansas.

WELLS: SALINE CO. 220' - 2300'      McPHERSON CO. 2070'      McPHERSON CO. 2200'      McPHERSON CO. 2300'  
 WELLS: WELLS - 2221'      McPHERSON CO. 2371'      McPHERSON CO. 2300'

Measurements taken from W. H.


### CERTIFICATE

I, H. J. Bluffe, President of Blackstone Drilling, Inc. do hereby certify that the above and foregoing is a true and correct copy of log on well H. JOHNSON 01, located on the SE 1/4 Sec. 9-10-01, Saline County, Kansas as reflected by the files of Blackstone Drilling, Inc.

*H. J. Bluffe*  
 H. J. Bluffe, President

Witnessed and sworn to before me a Notary Public in and for McPherson County, Kansas this 25th day of July, 1971.

*Charles L. Schmidt*  
 Charles L. Schmidt - Notary Public



Witnessed June 27, 1970.