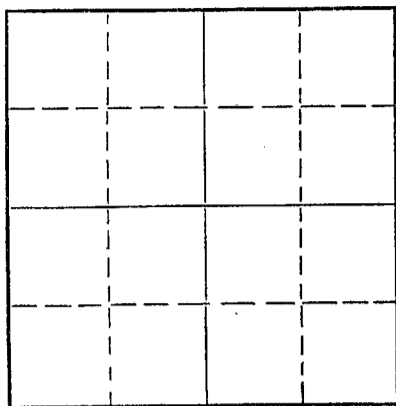


Give All Information Completely
Make Required Affidavit
Mail or Deliver Report to:
Conservation Division
State Corporation Commission
800 Bitting Building
Wichita, Kansas

WELL PLUGGING RECORD

NORTH



Locate well correctly on above
Section Plat

Saline County. Sec. 19 Twp. 15S Rge. (E) 3(W)
Location as "NE/CNW/SW" or footage from lines SE SE NW
Lease Owner G. W. Bay
Lease Name Royce C Well No. 1
Office Address Denver Colorado
Character of Well (completed as Oil, Gas or Dry Hole) Oil Well
Date well completed January 30 19 52
Application for plugging filed January 8 19 54
Application for plugging approved January 11 19 54
Plugging commenced January 14 19 54
Plugging completed January 24 19 54
Reason for abandonment of well or producing formation Failure to produce in commercial quantity
If a producing well is abandoned, date of last production December 19 53
Was permission obtained from the Conservation Division or its agents before plugging was commenced? Yes

Name of Conservation Agent who supervised plugging of this well Ruell Durkee
Producing formation Maquoketa Depth to top 3400 Bottom 3408 Total Depth of Well 3408 Feet
Show depth and thickness of all water, oil and gas formations.

OIL, GAS OR WATER RECORDS

CASING RECORD

FORMATION	CONTENT	FROM	TO	SIZE	PUT IN	PULLED OUT
				8 5/8"	313'	None
				5 1/2"	3404'	2609'

Describe in detail the manner in which the well was plugged, indicating where the mud fluid was placed and the method or methods used in introducing it into the hole. If cement or other plugs were used, state the character of same and depth placed, from _____ feet to _____ feet for each plug set.

Filled hole w/sand from 3408' to 3390'
and ran 6 sacks of cement. Mudded hole to
300', set 10' rock bridge and ran 15
sacks of cement at 290'. Mudded hole to 25'
set a 10' rock bridge and ran 5 sacks of cement
on top. Plugging completed.

(If additional description is necessary, use BACK of this sheet)

Name of Plugging Contractor West Supply Company
Address Chase Kansas

STATE OF Kansas, COUNTY OF Rice, ss.
Glen E. Armour (employee of owner) of the above-described well, being first duly sworn on oath, says: That I have knowledge of the facts, statements, and matters herein contained and the log of the above-described well as filed and that the same are true and correct. So help me God.

(Signature) Glen E. Armour
(Address)


SUBSCRIBED AND SWORN TO before me this 29 day of January, 1954

My commission expires May 20 1954

cc/ Denver ofc
Wichita ofc.
Chase file

PLUGGING
FILE SEC 19 T 15 R 3W
BOOK PAGE 2 LINE 1

02.02.54



WELL LOG BUREAU—KANSAS GEOLOGICAL SOCIETY
508 East Murdock, Wichita, Kansas


15-169-00810-00-00

Company- C. U. BAY
Farm- Royce "C" No. 1

SEC. 19 T. 15 R. 3W
SE SE NW

Total Depth. 3408
Comm. 1-13-52 Comp. 1-24-52
Shot or Treated.
Contractor. Lindsley Drlg Co.
Issued. 3-22-52

County Saline
KANSAS



Elevation 1306 D.F.

Production. 20.93 BO / 2.85 BW
(State Test 2-27-52)

CASING:

8 5/8" 313' cem w/225 sx.
5 1/2" 3401' cem w/ 75 sx.

Figures indicate Bottom of Formations.

sand, clay	140
shells, shale	185
shale, sand, shells	305
anhydrite	313
shale, shells, lime	530
shale, shells	620
lime, shale	2885
lime Miss. & chat	2940
lime, shale	2975
lime Miss. & chat	3125
lime, shale	3160
lime Miss, shale	3225
lime, shale	3402
lime, shale	3408
Total Depth	

Tops:	
Lansing	2213
Mississippi	2862
Kinderhook	3167
Hunton	3298
Maquoketa S.	3346
Maquoketa	3400

D.P. - Rainbo oil.
D.D. 3406 1/2 - VSSO
D.D. 3408 /5 hrs/ 32 GO /
8 BW (probably
drilling wtr.)
1000 acid. Test 1/2 BOPH / 10% wtr

RECEIVED
DATE CORP...
...
...
...

PLUGGING
FILE SEC 19 T 15 R 3W
BOOK PAGE 7 LINE 1