

WELL PLUGGING RECORD

Give All Information Completely
Make Required Affidavit
Mail or Deliver Report to:
Conservation Division
State Corporation Commission
212 No. Market
Wichita, Kansas

Saline

County. Sec. 19 Twp. 15 Rge. 3 (E)W (W)

Location as "NE/CNW/SW" or footage from lines SW-SW-SW

Lease Owner Tom Brown

Lease Name Richter Well No. 2

Office Address P. O. Box 387, Lindsborg, Kans.

Character of Well (completed as Oil, Gas or Dry Hole)

Date well completed Nov 20 19 69

Application for plugging filed Nov 21 19 69

Application for plugging approved Nov 26 19 69

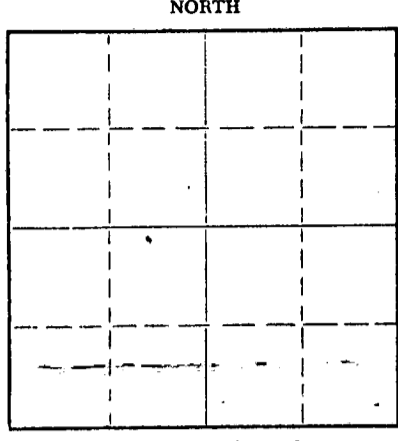
Plugging commenced Nov. 25 19 69

Plugging completed Nov. 29 19 69

Reason for abandonment of well or producing formation Depleted

If a producing well is abandoned, date of last production November 19 68

Was permission obtained from the Conservation Division or its agents before plugging was commenced? Yes



Locate well correctly on above Section Plat

Name of Conservation Agent who supervised plugging of this well Gilbert Toman

Producing formation Magnesian Dol Depth to top 3409 Bottom Total Depth of Well Feet

Show depth and thickness of all water, oil and gas formations.

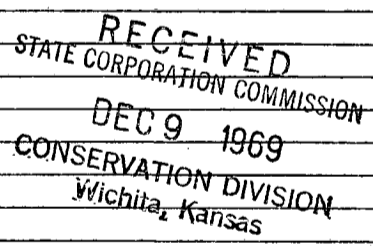
OIL, GAS OR WATER RECORDS

CASING RECORD

Table with 7 columns: FORMATION, CONTENT, FROM, TO, SIZE, PUT IN, PULLED OUT. Row 1: SIZE 5 1/2 OD, PUT IN 3409, PULLED OUT 2222

Describe in detail the manner in which the well was plugged, indicating where the mud fluid was placed and the method or methods used in introducing it into the hole. If cement or other plugs were used, state the character of same and depth placed, from feet to feet for each plug set.

Sanded back to 3390' and dumped 5 sacks of cement. Shot pipe off at 2222.30'. Pulled pipe and mudded hole to 310'. Set rock bridge from 310' to 300' and dumped 25 sacks of cement. Finished mudding hole and dumped 10 sacks of cement at base of cellar.




(If additional description is necessary, use BACK of this sheet)

Name of Plugging Contractor Bert Self
Address Hutchinson, Kans.

STATE OF Kans. COUNTY OF Reno, ss.
Employee (employee of owner) or (owner or operator) of the above-described well, being first duly sworn on oath, says: That I have knowledge of the facts, statements, and matters herein contained and the log of the above-described well as filed and that the same are true and correct. So help me God.

(Signature) Bert Self
R. R. #4, Hutchinson, Kans.
(Address)

Subscribed and Sworn to before me this 1st day of December, 19 69
October 18, 1973
Notary Public.



COPY

WELL LOG BUREAU - KANSAS GEOLOGICAL SOCIETY

508 East Murdock,

Wichita, Kansas


15-169-19110-00-00

Company: W. E. SLUDNECKA ET AL
Farm: Richter No. 2

SEC. 19 T. 15 R. 3W
SW SW SW
50' N 35' E. of Center

Total Depth. 3409
Comm. 11-29-50 Comp. 12-11-50
Shot or Treated.
Contractor. E. K. Carey
Issued. 5-24-52

County Saline KANSAS



CASING:
8 5/8" 315' cem. w/210 sx
5 1/2" 3406' cem. w/75 sx

Elevation. 1288 DF

Production. IPP 191 BO NW

Figures in Paren to Bottom of Formations.

3390-54
310-254
Ref 300
10 top

Atom AF
Std 11-25-69

rotary table, base & cellar	8
shale	55
sand	70
shale & shells	250
lime & shale	315
lime	510
lime & shale	920
shale & shells	1665
lime	1780
lime & shale	2075
shale	2240
lime K.C.	2605
shale & lime	2630
shale	2846
lime, miss.	3162
shale	3310
lime Hunton	3340
shale	3405
lime	3409
Total Depth	

Tops:	
Miss. Lime	2851
Kinderhook Shale	3170
Misener Sand	3306
Hunton	3309
Maquoketa Shale	3334
Maquoketa Dolo.	3406

DST: 3406-09; open 1/2
hr. roc. 250' oil & 20'
oil cut mud; 15 min.
BHP 1212#

Formations K.B.