


15-169-00646-00-00

STATE OF KANSAS
STATE CORPORATION COMMISSION
CONSERVATION DIVISION
P. O. BOX 17027
WICHITA, KANSAS 67217

FORM CP-4

WELL PLUGGING RECORD



Locate well correctly on above Section Plat

Saline County, Sec. 13 Twp. 15 Rge. 3 W(E) (W)
Location as "NE/CNWKSW" or footage from lines SE NE SW
Lease Owner Dan Mellard
Lease Name Comberford Well No. 2
Office Address Bx 783 McPherson, Kansas 67460
Character of Well (completed as Oil, Gas or Dry Hole) oil
Date well completed 2-13-1951
Application for plugging filed 6-1-1974
Application for plugging approved 6-2-1974
Plugging commenced 9-17-1974
Plugging completed 9-19-1974
Reason for abandonment of well or producing formation

If a producing well is abandoned, date of last production 19
Was permission obtained from the Conservation Division or its agents before plugging was commenced? Yes

Name of Conservation Agent who supervised plugging of this well Hugh Scott
Producing formation Depth to top Bottom Total Depth of Well 3265'
Show depth and thickness of all water, oil and gas formations.

OIL, GAS OR WATER RECORDS

CASING RECORD

FORMATION	CONTENT	FROM	TO	SIZE	PUT IN	PULLED OUT
				5 1/2"		2664'

Describe in detail the manner in which the well was plugged, indicating where the mud fluid was placed and the method or methods used in introducing it into the hole. If cement or other plugs were used, state the character of same and depth placed, from feet to feet for each plug set.

Plugged off bottom of hole with sand. Sand from 3265' to 3200'. Dumped 5 ex of cement. Mudded hole to 265'. Made 16' of rack bridge. Dumped four yards of reary-mix cement, filling to the bottom of the collar.

(If additional description is necessary, use BACK of this sheet)

Name of Plugging Contractor Art Lamb Casing Pulling
Address 2809 King St. Hutchinson, Kansas 67501

STATE OF Kansas COUNTY OF Reno ss.
Art Lamb (employee of owner) or (owner or operator) of the above-described well; being first duly sworn on oath, says: That I have knowledge of the facts, statements, and matters herein contained and the log of the above-described well as filed and that the same are true and correct. So help me God.


(Signature) [Signature]
2809 King St. Hutchinson, Kansas 67501
(Address)

SUBSCRIBED AND SWORN TO before me this 20th day of September, 1974

My commission expires December 31, 1977

[Signature] Notary Public.

RECEIVED
STATE CORPORATION COMMISSION



15-169-00646-00-00
COPY

KANSAS WELL LOG BUREAU --- KANSAS GEOLOGICAL SOCIETY
508 EAST MURDOCK - WICHITA, KANSAS

COMPANY BEN F. BRACK OIL CO., INC.

SEC. 13 T. 15 R. 3W
LOC. SE NE SW

FARM Commerford

NO. 2

TOTAL DEPTH 3265

COMM. 2-1-51

COMP. 2-13-51

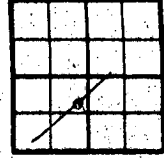
SHOT OR TREATED

CONTRACTOR

ISSUED 5-19-51

COUNTY Saline

KANSAS



DASING

8 5/8" 286'

5 1/2" 3247 1/2'

ELEVATION 1264 DF

PRODUCTION Dry

FIGURES INDICATE BOTTOM OF FORMATIONS

surface	20
shale & sand	150
shale & shell	280
shells	285
lime, shale	325
shale	380
lime, shale	470
shale & shells	710
shale & lime	885
lime, shale breaks	1050
shale & shells	1350
shale & lime	1555
lime broken	1815
lime	1905
lime, shale	2010
shale & shells	2110
lime	2260
lime, shale breaks	2320
lime	2400
broken lime	2495
shale & lime	2590
lime, shale	2655
shale & shells	2738
lime	2935
cherty lime	2960
lime hrd	2995
shale & shells	3055
shale & lime	3130
shale	3140
lime	3200
shale	3254
shale	3265
Total Depth	

Tops:

Miss.	2702
Kinderhook	2990
Misener Sand	3131
Hunton	3137
Maquoketa Shale	3173
Viola	3247

RECEIVED
STATE CORPORATION COMMISSION
JUN 3 1974
CONSERVATION DIVISION
Wichita, Kansas