

15-169-20231-00-00

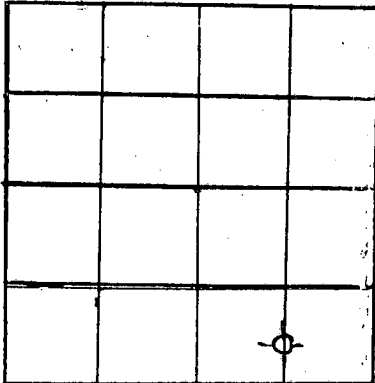
STATE OF KANSAS
STATE CORPORATION COMMISSION
200 Colorado Derby Bldg.
Wichita, Kansas 67202

Form CP-4
Rev. 12-15-80

WELL PLUGGING RECORD

Give All Information Completely
Make Required Affidavit

COUNTY Saline SEC. 13 TWP. 15S RGE. 3 ~~E/W~~
Location as in quarters or footage from lines:
C S/2 SE/4



Locate Well
correctly on above
Section Platt.

Lease Owner _____
Lease Name Muir Well No. #1
Office Address 800 Heritage Park Place, W. K. 67202
Character of Well (Completed as Oil, Gas or Dry Hole): Dry Hole
Date Well Completed 10-22-83
Application for plugging filed 10-22-83
Plugging commenced 10-22-83
Plugging completed 10-22-83
Reason for abandonment of well or producing formation _____
Not Commercial

Was permission obtained from the Conservation Division or it's
Agent's before plugging was commenced? Yes

Name of Conservation Agent who supervised plugging of this well Ralph Tittle
Producing formation N/A Depth to top _____ bottom T.D. 3315

Show depth and thickness of all water, oil and gas formations.

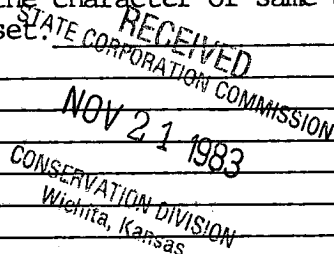
OIL, GAS OR WATER RECORDS

Casing Record

Formation	Content	From	To	Size	Put in	Pulled Out

Describe in detail the manner in which the well was plugged, indicating where the mud fluid was placed and the method or methods used in introducing it into the hold. If cement or other plugs were used, state the character of same and depth placed, from _____ feet to _____ feet for each plug set.

95SX 60:40 POZ TOTAL
70SX @ 420'
10SX W/Bridg @ 40'
10SX Rat hole
5 SX Water Well



(If additional description is necessary, use BACK of this sheet)

Name of Plugging Contractor Sun Oil Well Cementing.

STATE OF Kansas COUNTY OF Sedgwick, ss.


R.A. Christensen (employee-of owner)-or-(owner or operator) of the above-described well, being first duly sworn on oath, says: That I have knowledge of the facts, statements, and matters herein contained and the log of the above-described well as filed and that the same are true and correct. So help me God.

(Signature) [Signature]
110 S. Main, Suite 800
(Address)
Wichita, Kansas 67202

SUBSCRIBED AND SWORN TO before me this 18th day of November, 19 83

[Signature]
Suzanne G. Eck
Notary Public.

My Commission expires: July 23, 1984





15-169-20231-00-00

- Rotary Drilling
- Heavy Oil Field Hauling
- Drilling Mud and Chemicals
- Roustabout and Dirt Services
- Well Completion and Servicing Units

DRILLERS' WELL LOG

Muir #1
C of S/2 SE/4 Sec. 13-15S-3W
Saline County, Kansas
Commenced : 10-13-83
Completed : 10-22-83
Operator : Kan-Ex, Inc. ✓

RECEIVED
STATE CORPORATION COMMISSION

NOV 1 1983

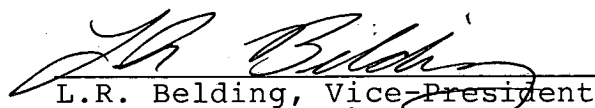
CONSERVATION DIVISION
Wichita, Kansas

Depth	Formation	Remarks
From To		
0 42'	Surface Clay	Spudded at 7:10 on October 13, 1983
42' 62'	Sand	Drilled to 360'. Set 8 joints (336')
62' 259'	Rock and Clay	of 8 5/8", 24# new casing at 347'.
259' 776'	Clay and Rock	Cemented with 250 sxs 60/40 poz,
776' 935'	Rock, Shale and Lime	2% gel, 3% cc. Plug down at 4:45 on October 14, 1983. Cement by Sun. Cement did circulate.
935' 985'	Rock, Shale and Lime	
985' 2950'	Shale and Lime	RTD 3315'
2950' 3215'	Shale and Lime	
3215' 3315'	Shale and Lime, T.D.	Plugged well with 95 sxs 60/40 poz., 3% cc, 2% gel as follows: 70 sxs at 420'; 10 sxs with solid bridge at 40'; 10 sxs in rathole; 5 sxs in water well. Plug down at 2:30 p.m. on October 22, 1983. Job by Sun Cementing. State Plugger Ralph Tittle, Salina Office.

STATE OF KANSAS)
COUNTY OF PRATT) ss

I, the undersigned, being duly sworn on oath, state that the above Drillers' Log is true and correct to the best of my knowledge and belief and according to the records of this office.

WHEATSTATE OILFIELD SERVICES, INC.



Marcia Baughman
Notary Public

My Commission Expires:

430-86