

15-169-19111-00-00

STATE OF KANSAS
STATE CORPORATION COMMISSION

Form CP-4

Give All Information Completely
Make Required Affidavit
Mail or Deliver Report to:
Conservation Division
State Corporation Commission
212 No. Market
Wichita, Kansas

WELL PLUGGING RECORD

Saline County. Sec. 13 Twp. 15 Rge. (E) 3 (W)

Location as "NE/CNW/SW" or footage from lines C SW NE

Lease Owner Tom Brown Construction, Inc.

Lease Name John Muir Well No. 3

Office Address Lindsborg, Kans.

Character of Well (completed as Oil, Gas or Dry Hole) OIL SWD AUB rcc

Date well completed October 25 19 61

Application for plugging filed July 19 66

Application for plugging approved July 27 19 66

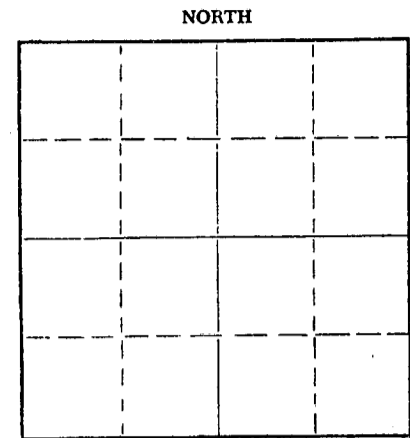
Plugging commenced July 29 19 66

Plugging completed Aug. 3 19 66

Reason for abandonment of well or producing formation Insufficient production

If a producing well is abandoned, date of last production September 23 19 63

Was permission obtained from the Conservation Division or its agents before plugging was commenced? Yes



Locate well correctly on above Section Plat

Name of Conservation Agent who supervised plugging of this well Gilbert Toman

Producing formation Maquoketa Dolomite Depth to top 3265 Bottom Unk Total Depth of Well 3265 Feet

Show depth and thickness of all water, oil and gas formations.

OIL, GAS OR WATER RECORDS

CASING RECORD

FORMATION	CONTENT	FROM	TO	SIZE	PUT IN	PULLED OUT
Maquoketa Dolomite	Oil	3265	Unk	4 1/2	3264	2200

Describe in detail the manner in which the well was plugged, indicating where the mud fluid was placed and the method or methods used in introducing it into the hole. If cement or other plugs were used, state the character of same and depth placed, from feet to feet for each plug set.

Filled back in the 4 1/2" with gravel. Dumped 3 sacks of cement. Shot pipe off at 2200'. Pulled pipe and mudded hole to 250'. Set rock bridge and finished filling surface with 3 yards of ready mix cement.

RECEIVED
STATE CORPORATION COMMISSION

NOV 10 1966

CONSERVATION DIVISION
Wichita, Kansas

(If additional description is necessary, use BACK of this sheet)

Name of Plugging Contractor Bert Self

Address Hutchinson, Kans.

STATE OF Kans. COUNTY OF Reno, ss.
Employee (employee of owner) or (owner or operator) of the above-described

well, being first duly sworn on oath, says: That I have knowledge of the facts, statements, and matters herein contained and the log of the above-described well as filed and that the same are true and correct. So help me God.

(Signature) Bert Self

R. R. #4, Hutchinson, Kans.


(Address)

SUBSCRIBED AND SWORN TO before me this 24th day of Aug, 19 66

October 18, 1966

My commission expires

Notary Public.



WELL LOG BUREAU—KANSAS GEOLOGICAL SOCIETY
508 East Murdock, Wichita, Kansas

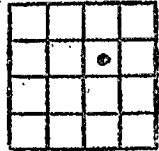
15-169-19111-00-00

Company. MUTUAL OIL COMPANY
Farm. Muir No. 3

SEC. 13 T. 15 R. 3W
C SW NE

Total Depth. 3269'
Comm. 10-17-61 Comp. 10-25-61
Shot or Treated.
Contractor. Group Exploration Co.
Issued. 2-3-62

County Saline
KANSAS



CASING:

8 5/8" 299' cem w/250 sx.
4 1/2" 3264' cem w/50 sx.

Elevation. 1262' RB

Production. 20 BOPD

Figures Indicate Bottom of Formations.

shale & lime	730
lime	930
shale & lime	2150
KC & lime	2280
shale & lime	2705
Mississippi lime	2880
Miss. lime & chert	2922
shale & lime	3015
shale	3115
lime	3135
shale & lime	3185 RFD
lime	3269
Total Depth	
TOPS: SCOUT	
Maquoketa Dolomite	3265

RECEIVED
STATE CORPORATION COMMISSION

NOV 10 1966

CONSERVATION DIVISION
Wichita, Kansas