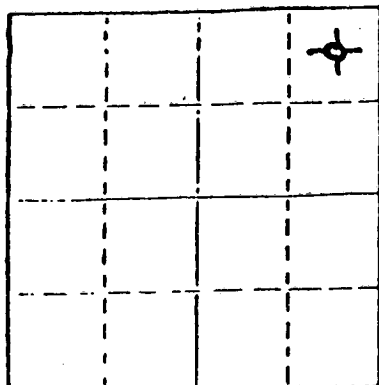


STATE OF KANSAS
STATE CORPORATION COMMISSION

Give All Information Completely
Make Required Affidavit
Mail or Deliver Report to
Conservation Division
State Corporation Comm.
245 North Water
Wichita, KS 67202



Locate well correctly on above
Section Plat

Name of Conservation Agent who supervised plugging of this well Gilbert Tomen
Producing formation _____ Depth to top _____ Bottom _____ Total Depth of Well X
Show depth and thickness of all water, oil and gas formations.

WELL PLUGGING RECORD

Saline County. Sec. 32 Twp. 15s Rge. 3W E/W
Location as "NE/CNW/SW" or footage from lines _____
C NE NE
Lease Owner Patton Oil Company
Lease Name Brown Well No. 1
Office Address Suite 200, 5660 So. Syracuse Circle, Englewood
Character of Well (Completed as Oil, Gas or Dry Hole) Co.

Dry Hole

Date Well completed 3-13-80 19
Application for plugging filed 3-13-80 19
Application for plugging approved 3-13-80 19
Plugging commenced 3-13-80 19
Plugging completed 3-13-80 19
Reason for abandonment of well or producing formation _____

Dry Hole

If a producing well is abandoned, date of last production
N/A 19

Was permission obtained from the Conservation Division or
its agents before plugging was commenced? Yes

OIL, GAS OR WATER RECORDS

CASING RECORD

FORMATION	CONTENT	FROM	TO	SIZE	PUT IN	PULLED OUT
Sand				8 5/8"	300'	None

Describe in detail the manner in which the well was plugged, indicating where the mud fluid was placed and the method or methods used in introducing it into the hold. If cement or other plugs were used, state the character of same and depth placed, from _____ feet to _____ feet for each plug set.

480' Spot Jell
100 sx 300'
75 sx 240'
15 sx RH

50-50 PAZ 4% gel 4% ccl

(If additional description is necessary, use BACK of this sheet)

Name of Plugging Contractor _____ Service Company _____

STATE OF Kansas COUNTY OF Sedgwick, ss.
Paul A. Seymour, Jr. (employee of owner) or (owner or operator)
of the above-described well, being first duly sworn on oath, says: That I have knowledge of the facts, statements, and matters herein contained and the log of the above-described well as filed and that the same are true and correct. So help me God.


(Signature) Paul A. Seymour, Jr.

Box 8287, Mungler Station, Wichita, KS 67208

(Address)

SUBSCRIBED AND SWORN TO before me this 18th day of March, 19 80

My commission expires



Ruth M. Bassett Notary Public.

MAR 19 1980

CONSERVATION DIVISION
Wichita, Kansas

15-169-20099-00-00

BIG SPRINGS DRILLING, INC.

SUITE 28 • 400 NORTH WOODLAWN • (316) 681-1732

P.O. BOX 8287
MUNGER STATION
WICHITA, KANSAS 67208

March 18, 1980

DRILLERS LOG

Re: Brown No. 1
C NE NE
Sec. 32-Twp 15s-Rq 3W
Saline County, Kansas

OPERATOR: Patton Oil Company
CONTRACTOR: Big Springs Drilling, Inc.
COMMENCED: 3-11-80
COMPLETED: 3-13-80


Surface Pipe: 300' of 8 5/8" w/600 sx Common 2% gel 3% ccl

0 400 Sand, Shale, Lime

Cement Shifted-Lost Hole

We certify that the above and foregoing is a true and correct copy
of the log on the # 1 Brown located in Saline County, Kansas.

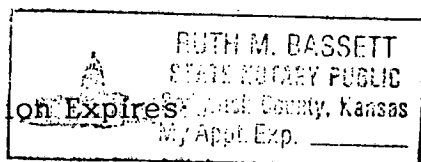
BIG SPRINGS DRILLING, INC.



Paul A. Seymour, Jr.

Subscribed and sworn to before me this 18th day of March, 1980.

My Commission Expires

May 30, 1983




Ruth M. Bassett, Notary Public
COMMISSION

MAR 19 1980
CONSERVATION DIVISION
Wichita, Kansas