


STATE OF KANSAS  
STATE CORPORATION COMMISSION

Give All Information Completely  
Make Required Affidavit  
Mail or Deliver Report to:  
Conservation Division  
State Corporation Commission  
212 No. Market  
Wichita, Kansas

WELL PLUGGING RECORD

NORTH



Locate well correctly on above  
Section Plat

Saline County. Sec. 32 Twp. 15 Rge. 3 (E) X (W)

Location as "NE/CNW/SW" or footage from lines SW SW NE  
Lease Owner Raymond Oil Company, Inc.  
Lease Name Ahlstedt Well No. 2  
Office Address 410 Fourth National Bk Bldg., Wichita, Kansas  
Character of Well (completed as Oil, Gas or Dry Hole) Oil Well  
Date well completed \_\_\_\_\_ 19\_\_\_\_  
Application for plugging filed February 23 1966  
Application for plugging approved February 24 1966  
Plugging commenced February 25 1966  
Plugging completed March 2 1966  
Reason for abandonment of well or producing formation Depleted

If a producing well is abandoned, date of last production \_\_\_\_\_ 19\_\_\_\_  
Was permission obtained from the Conservation Division or its agents before plugging was commenced? Yes

Name of Conservation Agent who supervised plugging of this well Gilbert Toman  
Producing formation \_\_\_\_\_ Depth to top \_\_\_\_\_ Bottom \_\_\_\_\_ Total Depth of Well \_\_\_\_\_ Feet  
Show depth and thickness of all water, oil and gas formations.

OIL, GAS OR WATER RECORDS

CASING RECORD

FORMATION	CONTENT	FROM	TO	SIZE	PUT IN	PULLED OUT
				8 5/8"	354'	
				5 1/2"	3376'	

Describe in detail the manner in which the well was plugged, indicating where the mud fluid was placed and the method or methods used in introducing it into the hole. If cement or other plugs were used, state the character of same and depth placed, from \_\_\_\_\_ feet to \_\_\_\_\_ feet for each plug set.

Filled back in the 5 1/2 with gravel and dumped 5 sacks of cement. Shot pipe off at 2700'. Pulled pipe and mudded hole to 210'. Set rock bridge and finished filling surface with ready mix cement.

RECEIVED  
STATE CORPORATION COMMISSION  
APR 10 1970  
CONSERVATION DIVISION  
Wichita, Kansas

(If additional description is necessary, use BACK of this sheet)


Name of Plugging Contractor Bert Self  
Address R. R. #4, Hutchinson, Kansas

STATE OF Kansas, COUNTY OF Reno, ss.

\_\_\_\_\_, (employee of owner) or (owner or operator) of the above-described well, do hereby swear on oath, says: That I have knowledge of the facts, statements, and matters herein contained and the log of the above-described well as filed and that the same are true and correct. So help me God.

(Signature) Bert Self  
R. R. #4, Hutchinson, Kansas  
(Address)

\_\_\_\_\_, NOTARY PUBLIC, DO hereby certify that the above-named \_\_\_\_\_ was duly sworn to before me this 4th day of March, 1966



Shirley Self  
Notary Public.

15-169-00835-00-00

Form CP-4

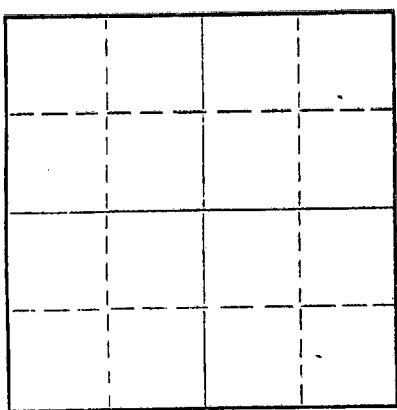
STATE OF KANSAS  
STATE CORPORATION COMMISSION

Give All Information Completely  
Make Required Affidavit  
Mail or Deliver Report to:  
Conservation Division  
State Corporation Commission  
211 No. Broadway  
Wichita, Kansas

WELL PLUGGING RECORD

R

NORTH



Locate well correctly on above  
Section Plat

Location as "NE/CNW/SW" or footage from lines Saline County, Sec. 22 Twp. 15 Rge. 3 (E) X (W)  
SW2 NW2 NW4 SW SWNE

Lease Owner Raymond Oil Co., Inc.  
Lease Name Ahlstedt Well No. 82  
Office Address 410 Fourth National Bank Bldg., Wichita, Kansas  
Character of Well (completed as Oil, Gas or Dry Hole) Oil well  
Date well completed \_\_\_\_\_ 19\_\_\_\_  
Application for plugging filed February 23 1966  
Application for plugging approved February 24 1966  
Plugging commenced 2/25 1966  
Plugging completed March 2 1966  
Reason for abandonment of well or producing formation Depleted

If a producing well is abandoned, date of last production \_\_\_\_\_ 19\_\_\_\_  
Was permission obtained from the Conservation Division or its agents before plugging was commenced? Yes

Name of Conservation Agent who supervised plugging of this well Gilbert Toman  
Producing formation \_\_\_\_\_ Depth to top \_\_\_\_\_ Bottom \_\_\_\_\_ Total Depth of Well \_\_\_\_\_ Feet  
Show depth and thickness of all water, oil and gas formations.

OIL, GAS OR WATER RECORDS

CASING RECORD

FORMATION	CONTENT	FROM	TO	SIZE	PUT IN	PULLED OUT
					<del>8 5/8"</del>	
				8 5/8"	354	
				5 1/2"	3376	

Describe in detail the manner in which the well was plugged, indicating where the mud fluid was placed and the method or methods used in introducing it into the hole. If cement or other plugs were used, state the character of same and depth placed, from \_\_\_\_\_ feet to \_\_\_\_\_ feet for each plug set.

Filled back in the 5 1/2" with gravel and dumped 5 sacks of cement. Shot pipe off at 2700'. Pulled pipe and mudded hole to 210'. Set rock bridge and finished plugging surface with ready mix cement.

*[Handwritten signature]*

RECEIVED  
STATE CORPORATION COMMISSION

MAR 7 1966

CONSERVATION DIVISION  
WICHITA, KANSAS


(If additional description is necessary, use BACK of this sheet)

Name of Plugging Contractor Bert Self  
Address Hutchinson, Kans.

STATE OF Kans. COUNTY OF Reno, ss.  
Employee (employee of owner) or (owner or operator) of the above-described well, being first duly sworn on oath, says: That I have knowledge of the facts, statements, and matters herein contained and the log of the above-described well as filed and that the same are true and correct. So help me God.

(Signature) Bert Self  
R. R. #4, Hutchinson, Kans. (Address)

SUBSCRIBED AND SWORN to before me this 4th day of March, 1966



Dorothy Self  
Notary Public.

15-169-00835-00-00

WELL LOG BUREAU - KANSAS GEOLOGICAL SOCIETY

508 East Murdock,


Wichita, Kansas

Company- CURRIER & KEYES  
Farm- Ahlstedt No. 2

SEC. 32 T. 15 R. 3W  
SW SW NE

Total Depth. 3380  
Comm. 9-19-53 Comp. 9-29-53  
Shrt or Treated.  
Contractor. Sterling Drlg. Co.  
Issued. 11-7-53

County Saline  
KANSAS



CASING:

8 5/8" 354' cem. w/250 sx  
5 1/2" 3376' cem. w/ 75 sx

Elevation. 1298 DE

Production. Pump. 25 bbls. oil

Figures Indicate Bottom of Formations.

surface clay	70
shale & shells	315
shale & lime	354
lime	430
lime & shale	460
shale	705
lime	905
shale & lime	1125
shale	1425
shale & lime	1930
lime	2050
shale & lime	2340
lime	2640
shale & lime	2850
lime	3140
shale	3375
Maquoketa	3380
Total depth	

RECEIVED  
STATE CORPORATION COMMISSION  
APR 10 1970  
CONSERVATION DIVISION  
Wichita, Kansas

Scout Tops:	
Hunton	3298
Maquoketa shale	3316
Maquoketa dolomite	3375