

15-169-00814-00-00

WELL PLUGGING RECORD

STATE OF KANSAS STATE CORPORATION COMMISSION

Give All Information Completely Make Required Affidavit Shall or Deliver Report to: Conservation Division State Corporation Commission 800 Bitting Building Wichita, Kansas

OR

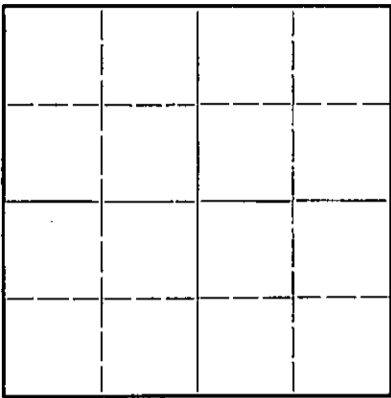
FORMATION PLUGGING RECORD

Strike out upper line when reporting plugging off formations.

Saline County. Sec. 26 Twp. 15 Rge. (E) 3 (W)

Location as "NE1/4NW1/4SW1/4" or footage from lines SE1/4 SE1/4 NW1/4 Lease Owner Lowell Drilling Company, Inc. et al Lease Name Miller Well No. 1 Office Address 704 Petroleum Bldg., Wichita, Kansas Character of Well (completed as Oil, Gas or Dry Hole) Dry Hole Date well completed March 26 19 47 Application for plugging filed March 26 19 47 Application for plugging approved March 26 19 47 Plugging commenced March 26 19 47 Plugging completed March 26 19 47 Reason for abandonment of well or producing formation Dry Hole

NORTH



Locate well correctly on above Section Plat

If a producing well is abandoned, date of last production 19 Was permission obtained from the Conservation Division or its agents before plugging was commenced? yes

Name of Conservation Agent who supervised plugging of this well Rhule Durkee, McPherson, Kansas Producing formation Arbuckle Depth to top 3483 Bottom Total Depth of Well 3525 Feet Show depth and thickness of all water, oil and gas formations.

OIL, GAS OR WATER RECORDS

CASING RECORD


Table with 7 columns: Formation, Content, From, To, Size, Put In, Pulled Out. Row 1: Surface Pipe, (Circulated Cement), From, To, 10 3/4", 251', None

Describe in detail the manner in which the well was plugged, indicating where the mud fluid was placed and the method or methods used in introducing it into the hole. If cement or other plugs were used, state the character of same and depth placed, from feet to feet for each plug set.

Ran drill pipe in one-half way, gunned pits, circulated with heavy mud. Set wooden plug at 340', filled hole with heavy mud and plunged with 5 sacks cement. Welded cap on pipe.

(If additional description is necessary, use BACK of this sheet)

Correspondence regarding this well should be addressed to Lowell Drilling Company, Inc. Address 704 Petroleum Building, Wichita 2, Kansas



STATE OF Kansas, COUNTY OF Sedgwick, ss.

Emil E. Bowers (employee of owner) or (owner or operator) of the above-described well, being first duly sworn on oath, says: That I have knowledge of the facts, statements, and matters herein contained and the log of the above-described well as filed and that the same are true and correct. So help me God.

(Signature) Emil E. Bowers

704 Petroleum Building, Wichita, Kansas (Address)


SUBSCRIBED AND SWORN to before me this 31st day of March, 19 46

Pauline Arnett

Notary Public.

My commission expires February 26, 1951.

21-871-8 9-45-6M



15-169-00816-00-00

MILLER #1
SE/4 SE/4 NW/4 Section 26-15S-3W
SALINE COUNTY, KANSAS
LOWELL DRILLING COMPANY, INC.

Commenced: March 7, 1947
 Completed: March 26, 1947

Clay	0	38	Lime, Shale & Cherty		
Sand & Shale	38	210	Lime Stks.	3016	3066
Sand	210	251	Shale & Lime	3066	3095
Red Bed & Shale	251	265	Shale	3095	3134
Red Bed	265	277	Shale & Lime	3134	3180
Anhydrite	277	302	Lime	3180	3210
Lime, Shale & Sand Stks.	302	515	Shale & Lime	3210	3272
Lime, Shale & Sand	515	667	Lime	3272	3313
Lime & Stks. Shale	667	770	Lime, Shale & Chert	3313	3348
Lime & Shale	770	990	Lime & Shale	3348	3375
Shale & Lime	990	1065	Lime	3375	3414
Shale & Shells	1065	1345	Shale	3414	3421
Lime & Shale Stks.	1345	1490	Lime, Shale, Sand &		
Shale & Lime	1490	1615	Cherty Lime.	3421	3466
Lime & Shale	1615	1780	Sand	3466	3485
Lime & Stks. Shale	1780	1855	Lime	3485	3515
Lime & Shale	1855	2010			
Shale & Stks. Lime	2010	2070	TOTAL DEPTH	3525	Corrected
Shale & Lime	2070	2170			to Drill Pipe
Lime & Shale	2170	2315			Tally.
Shale	2315	2334			
Lime	2334	2370			
Lime & Shale Stks.	2370	2440			
Lime & Shale	2440	2625			
Shale & Stks. Lime	2625	2725			
Shale	2725	2750			
Lime	2750	2785			
Cherty Lime & Shale		2840			
Streaks	2785	2885			
Cherty Lime & Shale	2840	2923			
Lime & Shale Cherty	2885	2960			
Cherty Lime	2923	3016			
Cherty Lime & Shale	2960				

CASING RECORD

10 3/4" casing set at 251' and cemented with 300 sacks cement.

TOPS

Mississippi	2747
Viola	3264
Arbuckle	3483

STATE OF KANSAS)
) ss
 COUNTY OF SEDGWICK)

MAR 31 1947
 03-31-1947

I hereby affirm that the above and foregoing is a true and correct copy of the Log of Lowell Drilling Company, Inc.'s Miller #1 well, located in the Southeast Quarter of the Southeast Quarter of the Northwest Quarter of Section 26, Township 15 South, Range 3 West, Saline County, Kansas.

LOWELL DRILLING COMPANY, INC.

By Emil E. Bauer
 Secretary-Treasurer

Subscribed and sworn to before me, a Notary Public, this 27th day of March, 1947.

Pauline Arnett
 Notary Public

My commission expires February 26, 1951.

PLUGGING
 FILE SEC-26-T-15-R-3W
 BOOK PAGE 104 LINE 15