

File

15-171-20090-00-00

STATE OF KANSAS
STATE CORPORATION COMMISSION

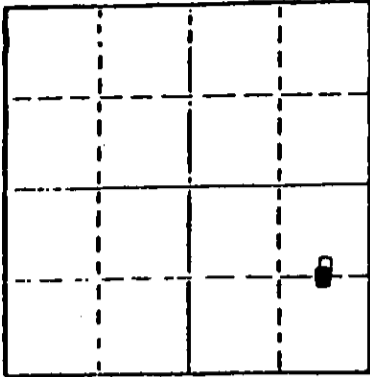
WELL PLUGGING RECORD

WICHITA JUN 2 1977

Give All Information Completely
Make Required Affidavit
Mail or Deliver Report to
Conservation Division
State Corporation Comm.
245 North Water
Wichita, KS 67202

Scott County, Sec. 15 Twp. 20 Rge. 33 E/W
Location as "NE/CNW $\frac{1}{4}$ SW $\frac{1}{4}$ " or footage from lines

C E/2 SE/4
Lease Owner Ije Maurice L. Brown Company
Lease Name Dague Well No. 1
Office Address 1500 Vickers KSB&T Bldg. Wichita, Kans.
Character of Well (Completed as Oil, Gas or Dry Hole) _____



Locate well correctly on above
Section Plot

Oil
Date Well completed June 25, 1976 19
Application for plugging filed May 9, 1977
Application for plugging approved May 10, 1977
Plugging commenced May 19, 1977
Plugging completed May 27, 1977

Reason for abandonment of well or producing formation
Non Productive
If a producing well is abandoned, date of last production
None 19

Was permission obtained from the Conservation Division or
its agents before plugging was commenced? y yBB

Name of Conservation Agent who supervised plugging of this well Mr. Balthazor
Producing formation _____ Depth to top 4681' Bottom 4686' Total Depth of Well 5098'
Show depth and thickness of all water, oil and gas formations.

OIL, GAS OR WATER RECORDS

CASING RECORD

FORMATION	CONTENT	FROM	TO	SIZE	PUT IN	PULLED OUT
Surface				8 5/8"	394'	0'
Production				5 1/2"	4798'	1930'

Describe in detail the manner in which the well was plugged, indicating where the mud fluid was placed and the method or methods used in introducing it into the hold. If cement or other plugs were used, state the character of same and depth placed, from _____ feet to _____ feet for each plug set.

Pumped 2 sacks hulls & 10 sacks cement to 4450' w/ 500 lbs. pressure.
Pumped 35 sacks cement 670' to 570' Displaced w/ mud to 390'
Pumped 30 sacks cement 390' to 300' Displaced w/ mud to 45'
Put bridge & 10 sacks cement 45' to 0'
Cut off 8 5/8" casing 42" below ground level.

7-21-77

(If additional description is necessary, use BACK of this sheet)

Name of Plugging Contractor Midwest Casing Pulling
Box F, Sublette, Kansas 67877 Kans. Permit # 766

STATE OF KANSAS COUNTY OF HASKELL, ss.
I Edgar J. Eves (employee of owner) or (owner or operator)


of the above-described well, being first duly sworn on oath, says: That I have knowledge of the facts, statements, and matters herein contained and the log of the above-described well as filed and that the same are true and correct. So help me God.

(Signature) Edgar J. Eves
Box F, Sublette, Kansas 67877
(Address)

SUBSCRIBED AND SWORN TO before me this 27th day of May, 19 77

Landra L. Eves
Notary Public.

My commission expires 12-8-80



15-171-20090-00-00

DRILLERS LOG

DAGUE NO. 1

CASING RECORD:	OPERATOR: Maurice L. Brown Company	DESCRIPTION:
8-5/8" set @ 394' w/320 sax cement	CONTRACTOR: Sage Drilling Co., Inc.	C E/2 SE Sec. 15-20S-33W Scott Co., Kansas
TOTAL DEPTH: 5098'	COMMENCED: May 31, 1976	ELEVATION: 2951KB
	COMPLETED: June 25, 1976	

<u>FORMATION</u>	<u>FROM</u>	<u>TO</u>	<u>REMARKS</u>
Surface Soil	0	396	
Shale	396	620	
Sand & Shale	620	1600	
Sand, Lime & Shale	1600	1985	
Shale & Lime	1985	2455	
Lime & Shale	2455	2635	
Lime, Shale & Sand	2635	2670	
Lime & Shale	2670	3914	
Lime	3914	4612	
Core #1	4612	4662	
Core #2	4662	4712	
Lime	4712	5098	5 1/2" set @ 4798' w/150 sax Cement

I certify that this is a true and correct copy of the above log to the best of my knowledge.


SAGE DRILLING CO., INC.

RECEIVED
STATE COMMISSION COMMISSION

MAY 10 1977

CONSERVATION DIVISION
Wichita, Kansas

By T. M. McCaul, Jr.
T. M. McCaul, Jr.



Subscribed and sworn to before me this 30th day of June, 1976.

Louise K. Whitted
Louise K. Whitted - Notary Public

My commission expires:
November 26, 1978.