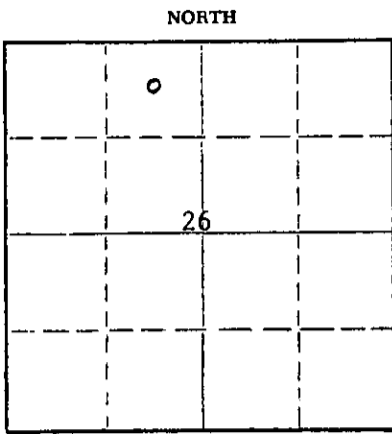


WELL PLUGGING RECORD

Give All Information Completely
Make Required Affidavit
Mail or Deliver Report to:
Conservation Division
State Corporation Commission
211 No. Broadway
Wichita, Kansas

Scott County, Sec. 23 Twp. 20S Rge. 33W (E) (W)



Locate well correctly on above Section Plat

Location as "NE/CNW%SW%" or footage from lines _____
Lease Owner Mallonee-Coppinger Operations, Inc.
Lease Name Petro Well No. 1
Office Address 1207 Union National Building, Wichita, Kansas 67202
Character of Well (completed as Oil, Gas or Dry Hole) D & A
Date well completed 7-27-67 19____
Application for plugging filed 7-27-67 19____
Application for plugging approved 7-31-67 19____
Plugging commenced 7-27-67 19____
Plugging completed 7-27-67 19____
Reason for abandonment of well or producing formation D & A

If a producing well is abandoned, date of last production _____ 19____
Was permission obtained from the Conservation Division or its agents before plugging was commenced? Yes

Name of Conservation Agent who supervised plugging of this well W. L. Nichols
Producing formation _____ Depth to top _____ Bottom _____ Total Depth of Well 4720 Feet
Show depth and thickness of all water, oil and gas formations.

OIL, GAS OR WATER RECORDS


CASING RECORD

FORMATION	CONTENT	FROM	TO	SIZE	PUT IN	PULLED OUT
	Surface	0	296	8 5/8	296	NONE

Describe in detail the manner in which the well was plugged, indicating where the mud fluid was placed and the method or methods used in introducing it into the hole. If cement or other plugs were used, state the character of same and depth placed, from _____ feet to _____ feet for each plug set.

Set Plug 695-465 W/85 Sack Cement
Set Plug 315-296 W/20 Sack Cement
Set Plug 40-0 W/10 Sack Cement

By Halliburton



(If additional description is necessary, use BACK of this sheet)

Name of Plugging Contractor Mahoney Drilling Company
Address Box 1257 Liberal, Kansas

STATE OF KANSAS, COUNTY OF SEDGWICK, ss.
F. W. Mallonee, one of the owners, (~~employee of owner~~) or (~~owner or operator~~) of the above-described well, being first duly sworn on oath, says: That I have knowledge of the facts, statements, and matters herein contained and the log of the above-described well as filed and that the same are true and correct. So help me God.

(Signature) F. W. Mallonee
1207 Union National Bldg.
(Address)

SUBSCRIBED AND SWORN TO before me this 1st day of August, 19 67.

My commission expires April 23, 1968

Leola Lynskey
Notary Public.

15-17-20003-00-00

DRILLING LOG

LEASE OWNER Mallonee-Coppinger ADDRESS 925 Sutton Place
Wichita, Kansas

LEASE Petro COUNTY Scott DESCRIPTION C NE NW Sec. 23-20-33

CASING: SIZE 8-5/8" WEIGHT 23# AMOUNT 296KB

CEMENT: AMOUNT 275 Sx. CIRCULATED: Yes x No _____

CASING: SIZE _____ WEIGHT _____ AMOUNT _____

CEMENT: AMOUNT _____ Sx. CIRCULATED: Yes _____ No _____

PLUG SET: 695 Ft. TO 465 Ft. CEMENT 85 Sx.

315 Ft. TO 296 Ft. CEMENT 20 Sx.

40 FT To 0 FT. Cement 10 Sx.

FORMATION AND DEPTH

Sand & Shale	0	TO	250
Shale	250	TO	296
Shale	296	TO	480
Shale-Shell	480	TO	1180
Shale-Anhydrite	1180	TO	1724
Shale-Lime	1724	TO	3724
Lime-Shale-Chalk	3724	TO	3837
Lime-Shale	3837	TO	4180
Lime	4180	TO	4308
Lime-Shale	4308	TO	4368
Lime	4368	TO	4680
Lime-Sand	4680	TO	4720
Total Depth	4720	TO	

RECEIVED
CORPORATION COMMISSION
AUG 2 1967
CORPORATION DIVISION
Wichita, Kansas


THIS IS A TRUE AND EXACT COPY OF THE FORMATIONS TAKEN FROM THE DAILY DRILLING REPORTS.

Executed this 29 day of July 19 67

By T. W. Maloney

IN WITNESS WHEREOF, I have hereunto set my hand and affixed my official seal the day and year above written.

George W. Carnahan Jr.
Notary Public



January 24, 1968

15-171-20003-00-00

RECEIVED
AUG 2 1967

Mallonee-Coppinger Operations, Inc. #1 Petro
C NE NW Section 23-20S-33W
Scott County, Kansas
Elevation: 2951 KB

CONSERVATION DIVISION
STATE OF KANSAS

From	To	DRILLING TIME			
2420-2440	2-1-1/2-1-2	1-1-1-2-1/2	1-1/2-1/2-1-1/2	1/2-1/2-2-3-1	
60	1-1-1-3-2	1-1-1/2-3-1	2-2-3-1-2	1-2-1-1-2	
80	2-1-2-2-3	1/2-1/2-1-2-2	2-2-1-1-1	1-2-2-1/2-1	
2500	3-4-3-2-1	2-2-1-1/2-1/2	1-2-2-1-2	1-1/2-2-1-1	
20	2-2-3-4-1/2	1/2-1/2-1-2-1	1-1-2-2-3	1-2-1/2-1/2-2	
40	3-1/2-1/2-2-3	2-1/2-1/2-1/2-1/2	1/2-1/2-1/2-1-1	1-1/2-2-1-3	
60	3-2-3-2-1	2-1-3-2-3	3-1/2-1/2-1/2-3	3-2-3-2-2	
80	3-2-3-2-3	6-2-2-2-2	1-1-1-1-2	3-3-1-1-1	
2600	1-1-1-1-1	1-1-2-1-1	2-1-1-1-1/2	2-1-2-1-1	
20	2-2-2-2-2	2-2-2-2-3	2-2-2-2-1	2-3-3-3-3	
40	3-2-2-2-2	3-2-3-2-2	1-2-3-2-3	2-2-3-2-2	
60	2-2-2-2-2	3-2-3-2-3	3-3-2-2-3	4-3-3-2-3	
80	3-3-3-3-3	3-3-3-2-2	2-2-1-1-1	1-2-2-2-2	
2700	2-2-2-2-3	2-2-2-2-2	2-2-2-2-2	2-1-2-2-1	
20	1-1-2-1-1	1-2-2-2-2	3-2-2-3-2	1-2-2-2-1	
40	1-2-1-1-2	3-2-3-3-2	2-3-2-2-1	2-3-3-3-3	
60	3-2-1-2-2	2-3-3-2-1	2-1-2-2-1	1-2-3-1-1	
80	1-2-2-1-1	1-1-1-3-4	4-3-3-3-3	3-3-3-3-4	
2800	3-3-3-3-2	2-3-3-3-3	3-3-3-3-3	2-3-2-3-3	
20	3-3-3-3-2	2-3-3-2-3	2-2-2-1-1	1-1-1-1-2	
40	2-1-1-3-3	3-2-3-2-2	2-1-2-2-2	2-2-3-2-2	
60	3-2-2-2-2	3-1-1-2-3	3-2-3-2-2	--3-2-2-2	
80	3-4-3-2-3	3-3-2-3-3	2-3-3-2-1	1-1-1-1-1	
2900	1-2-2-3-1	2-3-3-3-3	3-2-3-3-4	4-6-2-5-3	
20	4-4-4-3-3	5-3-2-5-8	7-3-5-2-4	2-3-4-4-4	
40	3-3-4-2-2	3-3-3-3-2	2-2-3-2-2	2-3-4-3-4	
60	3-4-3-5-4	2-2-2-3-2	2-2-3-2-2	1-2-3-2-2	
80	1-2-3-3-3	3-3-3-2-2	2-3-1-1-2	--3-2-1-1	
3000	2-2-2-2-2	2-2-3-2-1	3-1-2-2-2	3-2-1-3-1	
3000-3020	2-1-1-1-2	2-2-2-1-1	1-2-2-1-1	2-2-2-3-3	
40	2-2-1-2-2	1-2-2-2-2	1-1-1-3-2	2-3-2-2-2	
60	2-3-3-2-2	2-2-2-3-2	2-2-2-2-2	2-2-2-2-2	
80	2-2-3-2-2	2-3-2-2-3	2-3-3-2-2	3-3-3-3-3	
3100	3-4-4-5-4	3-5-5-5-5	5-5-5-5-4	4-5-3-3-4	
20	4-5-2-2-1	2-2-1-2-3	3-4-2-3-2	1-2-2-2-2	
40	2-2-3-2-2	2-1-2-1-2	2-2-2-2-2	2-2-3-3-4	
60	3-3-4-4-4	3-3-3-2-3	4-5-5-5-5	6-6-4-2-2	
80	3-3-4-4-3	3-4-3-2-3	3-2-3-2-2	2-2-2-1-2	
3200	2-2-2-3-2	2-1-2-2-2	2-1-2-2-2	1-2-1-2-2	
20	1-2-2-2-2	1-2-2-2-2	2-3-2-2-3	3-3-3-2-2	
40	2-5-3-5-5	5-5-5-4-4	4-4-3-3-3	4-3-3-5-6	
60	6-7-6-4-6	6---7-7-7	5-5-5-5-6	5-5-5-5-5	
80	7-5-5-3-6	4-3-2-3-3	4-4-5-6-5	3-5-5-5-4	
3300	5-4-3-3-3	4-3-3-4-3	3-3-3-3-4	5-5-4-5-4	

15-171-20003-00-00

3300-3320	6-4-4-6-3	3-3-5-5-5	3-3-3-3-3	3-4-3-3-4
40	3-2-3-4-4	4-4-4-3-3	3-3-5-5-4	3-5-5-3-2
60	3-3-3-5-4	5-3-3-4-4	3-3-3-3-2	2-3-2-3-2
80	2-3-2-2-2	2-2-2-2-2	1-2-1-3-3	3-3-2-2-2
3400	2-2-2-3-2	3-2-2-2-2	1-2-1-2-4	4-4-4-4-3
20	3-4-5-3-3	3-3-2-2-3	2-3-4-4-6	3-2-3-3-3
40	3-2-2-2-2	2-2-2-1-1	1-2-1-1-2	2-1-2-3-2
60	2-1-2-1-3	1-2-2-2-2	2-2-2-1-2	1-2-1-2-2
80	2-2-1-1-1	1-1-1-1-3	2-2-2-2-3	2-3-3-3-3
3500	2-2-3-2-2	1-2-1-1-1	2-2-2-2-5	4-1-2-5-4
20	5-3-3-1-2	1-2-4-3-3	3-4-3-3-4	4-4-4-4-4
40	3-1-2-4-2	4-3-3-2-3	3-3-3-2-2	3-2-3-3-4
60	4-3-4-3-4	5-5-5-5-6	5-4-3-4-3	4-3-3-3-3
80	5-3-4-5-5	5-5-3-5-5	3-1-1-2-4	5-4-4-2-1
3600	4-3-4-2-4	7-4-3-4-4	4-4-5-4-3	4-4-5-6-5
20	5-5-5-5-6	6-5-4-2-3	3---3-3-3	6-8-10-10-10
40	10-10-8-5-4	3-5-5-5-5	6-6-5-5-5	4-5-5-4-4
60	5-6-5-3-3	3-4-3-3-2	3-3-3-3-2	3-4-5-5-3
80	4-4-4-4-3	3-3-4-3-3	4-3-3-4-3	3-4-5-5-5
3700	4-4-3-4-3	3-4-4-4-2	3-3-2-2-4	2-2-3-7-5
20	5-5-1-1-3	5-5-4-6-6	6-6-6-5-2	3-5-5-6-6
40	6-5-5-8-5	3-5-6-5-5	3-4-3-2-4	4-4-4-4-3
60	5-7-3-3-2	2-2-2-4-3	4-3-4-3-2	3-3-3-2-2
80	1-2-2-3-3	2-2-2-2-2	2-2-1-1-1	2-1-1-2-2
3800	2-2-2-2-2	2-2-2-2-2	2-2-3-1-1	2-2-2-2-2
20	2-2-2-1-1	1-1-1-1-1	1-1-3-3-3	3-2-2-1-2
40	3-2-2-3-2	2-3-1-2-2	3-2-1-2-1	2-2-2-4-4
60	4-4-2-3-2	2-3-4-4-4	4-3-3-4-3	3-2-3-3-2
80	3-4-3-5-5	5-4-3-2-2	2-2-3-3-4	4-4-6-6-4
3900	4-4-3-5-5	4-6-5-5-6	5-3-2-7-5	5-6-5-4-3
20	3-3-5-5-3	3-4-5-6-6	5-5-4-4-5	7-6-6-6-8
40	5-5-5-4-5	8-6-8-7-7	8-6-5-6-7	7-6-6-5-6
60	5-7-6-7-4	6-4-3-3-5	4-6-6-6-5	6-7-5-4-3
80	3-2-2-2-2	6-5-5-6-4	4-4-4-3-2	2-3-2-3-5
4000	7-5-6-5-5	5-6-5-4-5	4-5-6-6-5	3-3-2-3-2
4000-4020	5-5-4-4-3	3-3-4-3-4	4-4-4-4-4	5-5-5-6-5
40	4-5-3-4-5	2-4-4-3-4	4-6-4-5-5	5-6-2-3-3
60	3-3-4-5-5	5-6-6-5-4	3-3-1-4-5	5-3-6-3-5
80	4-3-4-4-3	2-4-3-6-5	6-5-4-6-4	5-6-6-4-4
4100	5-6-8-8-7	2-10-8-9-9	10-7-4-6-5	4-3-5-5-5
20	7-6-7-5-5	2-2-3-5-5	4-4-5-5-3	4-6-8-10-9
40	10-10-4-4-4	5-5-4-4--	--4-----	--2-4-5-6
60	5-5-5-6-6	6-6-6-6-7	6-6-7-5-5	4-2-2-3-3
80	2-3-3-2-2	2-3-3-3-2	2-3-2-2-2	2-4-3-2-4
4200	4-5-4-4-5	4-6-4-5-4	4-5-5-5-6	6-5-5-5-5

RECEIVED
 INFORMATION COMMISSION
 AUG 2 1967
 INFORMATION DIVISION
 20003-00-00

4200-4220	5-5-5-4-5	3-6-4-4-3	5-2-2-2-2	3-4-4-3-3
40	2-3-3-2-3	1-2-4-4-4	5-5-5-6-5	6-6-7-7-6
60	7-8-7-4-6	8-4-2-4-7	6-5-3-4-4	4-3-4-3-4
80	4-4-5-6-5	4-2-2-2-2	3-4-3-4-4	3-5-2-3-3
4300	2-1-3-3-4	2-4-5-4-5	5-3-4-5-4	3-2-3-2-3
20	2-5-3-4-5	4-3-5-4-4	4-4-5-7-5	5-6-6-5-6
40	6-5-7-8-7	6-5-5-7-8	7-7-8-7-8	6-4-4-3-2
60	3-4-7-5-5	4-3-5-5-4	4-6-4-6-5	4-3-3-2-5
80	3-3-3-5-6	5-6-4-3-4	3-4-3-3-2	3-2-2-4-2
4400	3-2-4-3-3	2-3-3-4-2	2-2-3-2-2	2-2-2-3-3
20	4-3-2-3-2	2-2-2-3-4	3-5-6-4-3	4-3-5-2-1
40	2-2-3-4-5	3-3-2-4-3	5-5-2-4-4	4-3-1-1-2
60	3-3-4-8-6	4-8-8-5-6	6-5-3-4-4	8---5-3-7
80	8-7-6-6-8	4-4-3-5-8	5-6-7-7-4	3-3-4-2-2
4500	3-2-3-5-8	7-3-3-3-7	5-2-3-2-3	2-3-5-6-4
20	3-3-5-6-6	6-7-7-6-8	7-6-4-3-3	6-5-8-8-7
40	8-5-9-7-7	8-6-6-7-7	7-4-7-6-7	8-6-9-7-8
60	7-8-5-5-3	4-4-3-5-5	4-5-5-2-4	4-4-6-3-4
80	3-4-4-4-5	5-4-6-4-6	5-4-5-6-5	5-7-7-3-6
4600	3-3-4-7-6	6-5-7-6-6	7-7-5-6-6	3-1-2-1-2
20	1-2-1-2-3	4-2-5-6-3	3-6-4-5-6	4-5-4-4-4
40	3-2-2-3-3	3-5-3-4-4	5-3-5-3-4	3-6-6-7-4
60	4-3-2-2-3	2-2-3-4-3	4-5-3-2-4	3-3-4-3-4
80	6-5-4-4-5	3-3-3-2-2	3-3-4-3-5	3-6-4-3-5
4700	5-6-6-6-6	6-6-6-7-7	4-3-3-4-9	10-9-11-8-9
4700-4720	7-9-8-10-10	11-10-9-11-9	10-8-9-6-7	9-9-9-10-9

T.D.

REMARKS :

Trips @ 1724, 2560, 2897, 3157, 3415, 3837, 3995, 4243, 4368, 4542, 4639.

CFS &
DST's @ 3837, 4368, 4639.

CFS @ 4308, 4662, 4720.

Lost circulation @ 1740.

RECEIVED
COMMISSION

AUG 2 1967

COMMISSION DIVISION
KANSAS