

STATE OF KANSAS  
STATE CORPORATION COMMISSION  
200 Colorado Derby Building  
Wichita, Kansas 67202

WELL PLUGGING RECORD  
K.A.R.-82-3-117

API NUMBER 15-171-20,362-0000

LEASE NAME Harkness

WELL NUMBER 1

SPOT LOCATION C E/2 NW/4 SW/4

SEC. 18 TWP 20S RGE. 33W (E/W or (W))

COUNTY Scott

Date Well Completed 9/1/87

Plugging Commenced 9/1/87

Plugging Completed 9/2/87

TYPE OR PRINT  
NOTICE: Fill out completely  
and return to Cons. Div.  
office within 30 days.

LEASE OPERATOR Falcon Exploration Inc.

ADDRESS 1531 KSB Building, Wichita, KS 67202

PHONE # (316) 262-1378 OPERATORS LICENSE NO. 5316

Character of Well D & A  
(Oil, Gas, D&A, SWD, Input, Water Supply Well)

Did you notify the KCC/KDHE Joint District Office prior to plugging this well? Yes

Which KCC/KDHE Joint Office did you notify? Dodge City, KS 67801 - Steve Durrant

Is ACO-1 filed? YES If not, is well log attached? \_\_\_\_\_

Producing formation NA Depth to top \_\_\_\_\_ bottom \_\_\_\_\_ T.D. 4,807'

Show depth and thickness of all water, oil and gas formations.

OIL, GAS OR WATER RECORDS

CASING RECORD

Formation Surface	Content	From	To	Size	Put In	Pulled out
				8 5/8"	265.65	-0-

Describe in detail the manner in which the well was plugged, indicating where the mud fluid was placed and the method or methods used in introducing it into the hole. If cement or other plugs were used state, the character of same and depth placed, from feet to feet each set.

1st Plug @ 2160' w/50 sx cement; 2nd Plug @ 1320' w/80 sx cement;  
3rd Plug @ 300' w/40 sx cement; 4th Plug @ 40' w/10 sx cement  
15 sx cement in rathole

(If additional description is necessary, use BACK of this form.)

Name of Plugging Contractor Red Tiger Drilling Company License No. 5302  
Address 1720 KSB Building, Wichita, KS 67202

STATE OF KS COUNTY OF Sedg., ss.

(employee of operator) or (operator) of above-described well, being first duly sworn on oath, says: That I have knowledge of the facts, statements, and matters herein contained and the log of the above-described well as filed that the same are true and correct, so help me God.

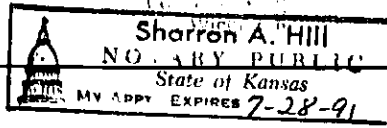
(Signature) [Handwritten Signature]

(Address) 1531 KSB&T

SUBSCRIBED AND SWORN TO before me this 10<sup>th</sup> day of November, 1987

[Handwritten Signature]  
Notary Public  
Sharron A. Hill

My Commission expires:



API #  
 15-171-20,362-00-00 (Revised) CO-7  
 (Filed 8/12/87)

PLAT AND CERTIFICATION OF ACREAGE ATTRIBUTABLE TO AN OIL WELL

State Corporation Commission, Conservation Division  
 200 Colorado Derby Bldg. Wichita, Kansas 67202

OPERATOR Falcon Exploration  
 LEASE HARKNESS  
 WELL NUMBER 1  
 FIELD Rothfelder

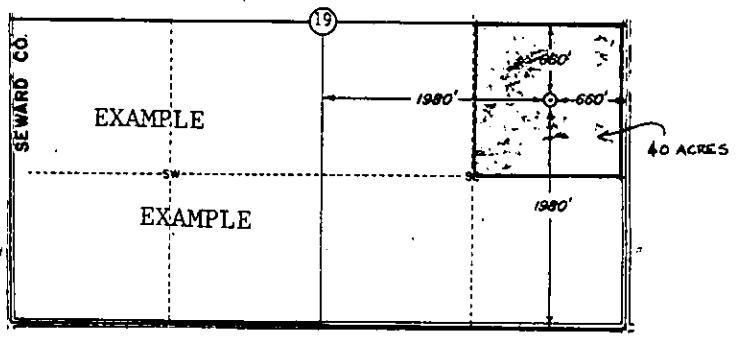
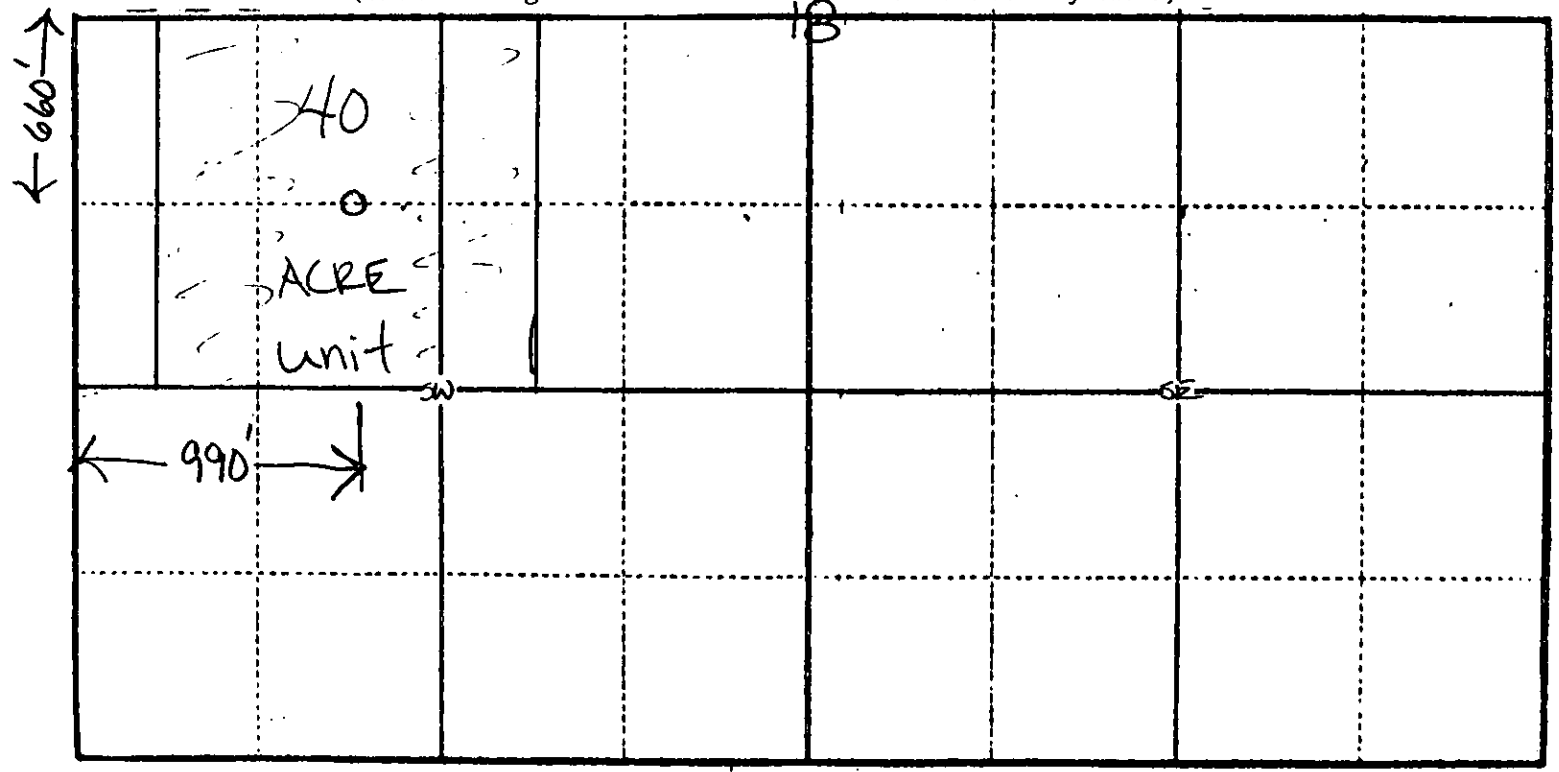
LOCATION OF WELL:  
660 feet from the North line  
990 feet from the West line  
 Of the SW/4 of Sec 18 T. 20S. R. 33W  
 COUNTY Scott Co., Ks.

\*NUMBER OF ACRES  
 ATTRIBUTABLE TO WELL 40

DESCRIPTION OF ACREAGE:  
SW/4

PLAT

(Show location of Well and outline attributable acreage)  
 (Show footage to nearest lease or unit boundary line)



The undersigned hereby certifies that he is \_\_\_\_\_  
 for \_\_\_\_\_, a duly authorized agent, that all information  
 shown hereon is true and correct to the best of his knowledge and belief, and that  
 all acreage claimed as attributable to the well named herein is held by production  
 from that well.

Kerry D. Paulson

Suscribed and sworn to before me on this \_\_\_\_\_ day of \_\_\_\_\_, 19\_\_\_\_.

Notary Public

My Commission expires \_\_\_\_\_