


STATE OF KANSAS
STATE CORPORATION COMMISSION

Form CP-4

WELL PLUGGING RECORD

Give All Information Completely
Make Required Affidavit
Mail or Deliver Report to:
Conservation Division
State Corporation Commission

P. O. Box 17027
Wichita, Kansas 67217
NORTH



Locate well correctly on above
Section Plat

Lane _____ County, Sec. 12 Twp. 17 Rge. 28 (E) _____ (W) _____
Location as "NE/CNWSW" or footage from lines C W/2 E/2 NW
Lease Owner Dreiling Oil, Inc.
Lease Name Schneider Well No. #1
Office Address R.R. #2 Victoria, Kansas 67671
Character of Well (completed as Oil, Gas or Dry Hole) Dry Hole
Date well completed June 13 19 74
Application for plugging filed June 13 19 74
Application for plugging approved June 13 19 74
Plugging commenced June 13 19 74
Plugging completed June 13 19 74
Reason for abandonment of well or producing formation dry hole

If a producing well is abandoned, date of last production _____ 19 ____
Was permission obtained from the Conservation Division or its agents before plugging was commenced? Yes

Name of Conservation Agent who supervised plugging of this well Leo Mossey, Hays, Kansas
Producing formation _____ Depth to top _____ Bottom _____ Total Depth of Well 4650 Feet
Show depth and thickness of all water, oil and gas formations.

OIL, GAS OR WATER RECORDS

CASING RECORD

FORMATION	CONTENT	FROM	TO	SIZE	PUT IN	PULLED OUT
Surface	casing	0	201	8 3/8	201	0

Describe in detail the manner in which the well was plugged, indicating where the mud fluid was placed and the method or methods used in introducing it into the hole. If cement or other plugs were used, state the character of same and depth placed, from _____ feet to _____ feet for each plug set.

First plug set c 1200' w/70 sacks cement
Second plug set c 185' w/20 sacks cement
Third plug set c 40' w/solid bride & 10 sacks cement

RECEIVED
STATE CORPORATION COMMISSION
JUL 3 1974
CONSERVATION DIVISION
Wichita, Kansas

(If additional description is necessary, use BACK of this sheet)

Name of Plugging Contractor _____
Address _____

STATE OF KANSAS COUNTY OF ELLIS ss.

I, Joe Hess, Sec-Treasurer (employee of owner) or (owner or operator) of the above-described well, being first duly sworn on oath, says: That I have knowledge of the facts, statements, and matters herein contained and the log of the above-described well as filed and that the same are true and correct. So help me God.

(Signature) [Signature]
JOE HESS, Rt. #2, Victoria, KS 67671
(Address)

SUBSCRIBED AND SWORN TO before me this 28th day of May, 1974

My commission expires 9-13-76
Cecilia Basgall
Cecilia Basgall Notary Public.

DREILING OIL, INC.

Victoria, Kansas 67671

15101-20103-0000

Dreiling Oil, Inc.
Route #2
Company Victoria, Kansas 67671

WELL LOG

Sec. 12 Twp. 17 Rng. ²⁸ 18

Farm Schneider No. 1

Location C W/2 E/2 NW

Total Depth 4,650'

County Lane County

Comm. 5-30-74

Comp. 6-13-74

Elevation: 2,731 K. B.

Contractor

2,728 D. F.

2,126 G. R.

Casing Record

201' - 8 5/8"

Cement Record

150 sacks cement

Production:

D & A

Figures Indicate Bottom of Formations

0'
270'
1670'
2127'
2175'
2980'
3100'
3400'
3540'
3685'
3830'

270'
1670'
2127'
2175'
2980'
3100'
3400'
3540'
3685'
3830'
T. D.


Shale
Shale & Sand
Shale
Anhydrite
Shale
Shale & Lime
Lime & Shale
Lime
Lime
Lime & Shale
Lime

STATE OF KANSAS)

) SS.


COUNTY OF ELLIS)

I, Joe Hess, Secretary-Treasurer, of Dreiling Oil, Inc., upon oath states taht the above and foregoing is a true and correct copy from the Daily Drilling Report from the Schneider #1.



Joe Hess

Subscribed and sworn to beofre me this 28th day of June, 1974.



Cecilia Basgall

My Commission Expires: 9-13-76

RECEIVED
STATE CORPORATION COMMISSION

JUL 3 1974

CONSERVATION DIVISION
Wichita, Kansas