

15-169-20112-00-00

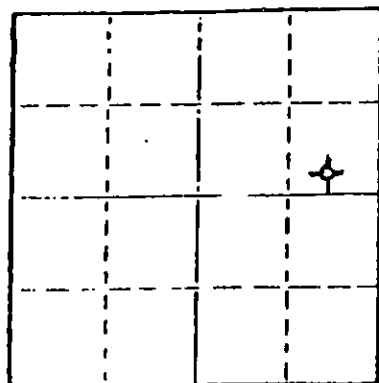
STATE OF KANSAS
STATE CORPORATION COMMISSION

WELL PLUGGING RECORD

Give All Information Completely
Make Required Affidavit
Mail or Deliver Report to
Conservation Division
State Corporation Comm.
245 North Water
Wichita, KS 67202

Saline County, Sec. 21 Twp. 15S Rge. 3W XXW
Location as "NE/CNW/SW" or footage from lines
C S/2 SE NE

Lease Owner Energy Production, Inc.
Lease Name Miller Well No. 1
Office Address 604 One Main Place, Wichita, Kansas 67202
Character of Well (Completed as Oil, Gas or Dry Hole)
Dry Hole



Date Well completed 12-6 1980
Application for plugging filed 12-6 1980
Application for plugging approved 12-6 1980
Plugging commenced 12-6 1980
Plugging completed 12-6 1980

Reason for abandonment of well or producing formation
Dry Hole

If a producing well is abandoned, date of last production
N/A 19

Was permission obtained from the Conservation Division or
its agents before plugging was commenced? Yes

Name of Conservation Agent who supervised plugging of this well Gilbert Toman
Producing formation _____ Depth to top _____ Bottom _____ Total Depth of Well 3510'

Show depth and thickness of all water, oil and gas formations.

OIL, GAS OR WATER RECORDS

CASING RECORD

FORMATION	CONTENT	FROM	TO	SIZE	PUT IN	PULLED OUT
Sand				8 5/8"	300'	None

Describe in detail the manner in which the well was plugged, indicating where the mud fluid was placed and the method or methods used in introducing it into the hold. If cement or other plugs were used, state the character of same and depth placed, from _____ feet to _____ feet for each plug set.

300' 25SX
40' 10SX
RH 5SX

(If additional description is necessary, use BACK of this sheet)

Name of Plugging Contractor Service Company

CONSERVATION DIVISION
STATE CORPORATION COMMISSION
12-10-80

STATE OF Kansas COUNTY OF Sedgwick
Paul A. Seymour, Jr. (employee of owner) or (owner or operator)

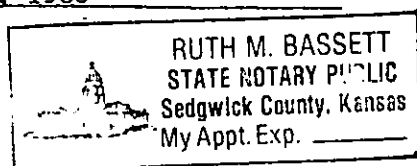
of the above-described well, being first duly sworn on oath, says: That I have knowledge of the facts, statements, and matters herein contained and the log of the above-described well as filed and that the same are true and correct. So help me God.

(Signature) Paul A. Seymour, Jr.
Paul A. Seymour, Jr. Box 8287-Minger Station
(Address) Wichita, Kansas 67208

SUBSCRIBED AND SWORN TO before me this 9th day of December, 1980

Ruth M. Bassett
Ruth M. Bassett Notary Public.

My commission expires May 30, 1983



15-169-20112-00-00

BIG SPRINGS DRILLING, INC.

P.O. BOX 8287
MUNGER STATION
WICHITA, KANSAS 67208

SUITE 29 • 400 NORTH WOODLAWN • (316) 681-1732

December 9, 1980

DRILLERS LOG

Re: Miller No. 1
C S/2 SE NE
Sec. 21 Twp 15S Rg 3W
Saline County, Kansas

OPERATOR: Energy Production, Inc.
CONTRACTOR: Big Springs Drilling, Inc.
COMMENCED: November 28, 1980
COMPLETED: December 6, 1980


Surface Pipe: 300' of 8 5/8" w/225 SX Common 2% gel 3% ccl

0	300'	Sand, Shale and Lime
300'	2101'	Shale
2101'	2525'	Lime and Shale
2525'	2730'	Lime
2730'	2905'	Lime and Shale
2905'	3510'	Lime
3510'		RTD

REC'D
OCT 10 1980
OIL & GAS DIVISION
WICHITA, KANSAS

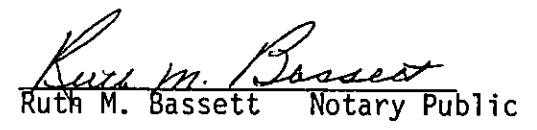
We certify that the above and foregoing is a true and correct copy of the log on the Miller No. 1 located in Saline County, Kansas.

Big Springs Drilling, Inc.


Paul A. Seymour, Jr.

Subscribed and sworn to before me this 9th day of December, 1980.


RUTH M. BASSETT
STATE NOTARY PUBLIC
Saline County, Kansas
My Appt. Exp. _____


Ruth M. Bassett Notary Public

My Commission Expires:

May 30, 1983