

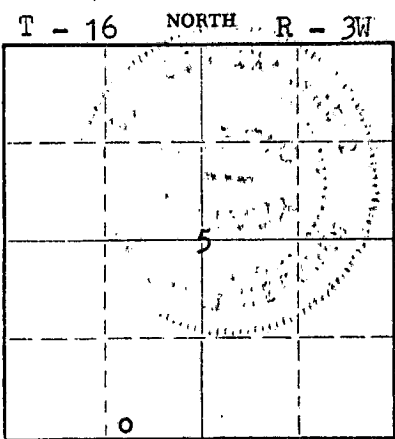
STATE OF KANSAS  
STATE CORPORATION COMMISSION

15-169-00923-00-00 Form CP-4

Give All Information Completely  
Make Required Affidavit  
Mail or Deliver Report to:  
Conservation Division  
State Corporation Commission  
212 No. Market  
Wichita, Kansas

WELL PLUGGING RECORD

Saline County. Sec. 5 Twp. 16 Rge. 3W (E) (W)



Locate well correctly on above Section Plat

Location as "NE/CNW/SW" or footage from lines \_\_\_\_\_  
Lease Owner Frank Black  
Lease Name H.T. Johnson Well No. 43  
Office Address McPherson, Kansas 67460  
Character of Well (completed as Oil, Gas or Dry Hole) Oil  
Date well completed 9-22-53 19\_\_\_\_  
Application for plugging filed 6-19-68 19\_\_\_\_  
Application for plugging approved 6-20-68 19\_\_\_\_  
Plugging commenced 7/8/68 19\_\_\_\_  
Plugging completed 7/11/68 19\_\_\_\_  
Reason for abandonment of well or producing formation depleted.

If a producing well is abandoned, date of last production \_\_\_\_\_ 19\_\_\_\_  
Was permission obtained from the Conservation Division or its agents before plugging was commenced? yes

Name of Conservation Agent who supervised plugging of this well Toman  
Producing formation \_\_\_\_\_ Depth to top \_\_\_\_\_ Bottom \_\_\_\_\_ Total Depth of Well 3407 Feet  
Show depth and thickness of all water, oil and gas formations.

OIL, GAS OR WATER RECORDS

CASING RECORD

FORMATION	CONTENT	FROM	TO	SIZE	PUT IN	PULLED OUT
				8-5/8"	369'	none
				5-"	3402'	2893'

Describe in detail the manner in which the well was plugged, indicating where the mud fluid was placed and the method or methods used in introducing it into the hole. If cement or other plugs were used, state the character of same and depth placed, from \_\_\_\_\_ feet to \_\_\_\_\_ feet for each plug set.


Checked hole to 3407'; ran sand to 3390' and ran 5 sacks of cement. Loaded hole with 3 loads water, shot pipe at 3063', 3000', 2938' and 2877', worked pipe loose and pulled 92 joints. Set 10' rock bridge at 310' and ran 25 sacks of cement. Mudded hole to 40', set 10' rock bridge and ran 10 sacks of cement.

PLUGGING COMPLETE.

RECEIVED  
STATE CORPORATION COMMISSION  
AUG 2 1968  
CONSERVATION DIVISION  
Wichita, Kansas

Name of Plugging Contractor KNIGHT CASING PULLING CO., INC. License # 436  
Address CHAS., KANSAS

STATE OF KANSAS COUNTY OF RICE, ss.  
DONALD N. KNIGHT (employee of owner) or (owner or operator) of the above-described well, being first duly sworn, doth, says: That I have knowledge of the facts, statements, and matters herein contained and the log of the above-described well, and that the same are true and correct. So help me God.



(Signature) [Signature]  
CHAS., KANSAS  
(Address)

Subscribed and Sworn before me this 29th day of July, 1968

[Signature]  
Notary Public.

My commission expires February 15, 1971

WELL LOG BUREAU—KANSAS GEOLOGICAL SOCIETY  
50S East Murdock, Wichita, Kansas

COPY

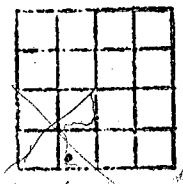
15-169-00923-00-00

Company- T. A. PHILLIPS  
Farm- H. T. Johnson No. 3

SEC. 5 T. 16 R. 3W  
SW SE SW

Total Depth. 3407  
Comm. 9-9-53 Comp. 9-22-53  
Shot or Treated.  
Contractor.  
Issued. 12-12-53

County Saline  
KANSAS



Elevation. 1335 DE

Production. Pmp. 30 BO & NW

CASING:

8 5/8" 369' cem.w/225 sx  
5 1/2" 3402' cem.w/60 sx

Figures indicate Bottom of Formation

shale & shells	355
Anhydrite lime	390
broken Anhydrite	410
lime & shale	1100
shale & shells	1185
shale & salt	1250
shale	1340
shale & shells	1400
shale & lime	1795
lime	1880
lime & shale	2040
broken lime & shale	2160
lime & shale	2495
lime	2540
lime & shale	2680
lime	2735
shale & lime	2807
shale & broken lime	2897
shale & lime	3263
shale	3401
Maquoketa lime	3407
Total depth	

RECEIVED  
STATE CORPORATION COMMISSION  
AUG 2 1968  
CONSERVATION DIVISION  
Wichita, Kansas

Tops:

Anhydrite	355
Maquoketa	3407