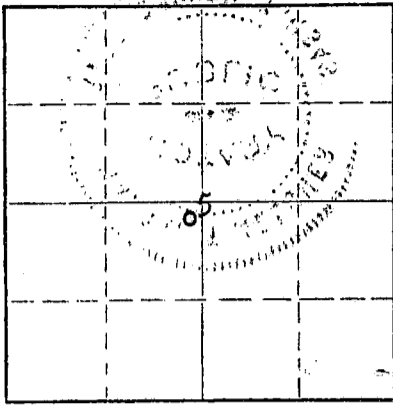


Give All Information Completely
Make Required Affidavit
Mail or Deliver Report to:
Conservation Division
State Corporation Commission
212 No. Market
Wichita, Kansas

WELL PLUGGING RECORD

T - 16 NORTH R - 3W



Locate well correctly on above Section Plat

Saline County, Sec. 5 Twp. 16 Rge. 3 W (E) (W)
Location as "NE/CNW/SW" or footage from lines NE NE SW
Lease Owner Frank Black
Lease Name Johnson Well No. 2
Office Address McPherson, Kansas 67460
Character of Well (completed as Oil, Gas or Dry Hole) Oil
Date well completed 4-15-53 19
Application for plugging filed 6-19-68 19
Application for plugging approved 6-20-68 19
Plugging commenced 7/10/68 19
Plugging completed 7/12/68 19
Reason for abandonment of well or producing formation depleted.

If a producing well is abandoned, date of last production 19
Was permission obtained from the Conservation Division or its agents before plugging was commenced? yes

Name of Conservation Agent who supervised plugging of this well Toman
Producing formation _____ Depth to top _____ Bottom _____ Total Depth of Well 3389 Feet
Show depth and thickness of all water, oil and gas formations.

OIL, GAS OR WATER RECORDS

CASING RECORD

FORMATION	CONTENT	FROM	TO	SIZE	PUT IN	PULLED OUT
				8-5/8"	325'	none
				5 1/2"	3386'	2867'

Describe in detail the manner in which the well was plugged, indicating where the mud fluid was placed and the method or methods used in introducing it into the hole. If cement or other plugs were used, state the character of same and depth placed, from _____ feet to _____ feet for each plug set.

Checked hole, sanded back to 3375' and ran 5 sacks of cement. Loaded hole, shot pipe at 3007', 2915', 2845', worked pipe loose and pulled 132 joints of 5 1/2" casing. Set 10' rock bridge at 310' and ran 25 sacks of cement. Mudded hole to 40', 10' rock bridge and ran 10 sacks of cement. Tallied pipe.


PLUGGING COMPLETE.

RECEIVED
STATE CORPORATION COMMISSION
JUL 22 1968
CONSERVATION DIVISION
Wichita, Kansas

(If additional description is necessary, use BACK of this sheet)
Name of Plugging Contractor KNIGHT CASING PULLING CO., INC. License #436
Address CHASE, KANSAS

STATE OF KANSAS, COUNTY OF RICE, ss.
NOEL J. KNIGHT (employee of owner) or (owner or operator) of the above-described well, being first duly sworn on oath, says: That I have knowledge of the facts, statements, and matters herein contained and the log of the above-described well as filed and that the same are true and correct. So help me God.

(Signature) Noel Knight
CHASE, KANSAS
(Address)



SUBSCRIBED AND SWORN before me this 15th day of July, 19 68

My commission expires February 15, 1971

Margaret Melcher
Notary Public.

15-169-00570-00-00 COPY

WELL LOG BUREAU - KANSAS GEOLOGICAL SOCIETY
502 East Murdeck, Wichita, Kansas

Company. PHILLIPS & SANDERSON
Farm. Johnson No. 2

SEC. 5 T. 16 R. 3W
NE NE SW

Total Depth. 3389

Comm. 4-4-53

Comp. 4-15-53

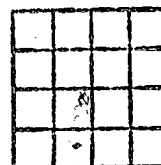
Shot or Treated.

Contractor. J. A. Melland

Issued. 8-8-53

County Saline

KANSAS



Elevation. 1317 DF

Production. Pot 107 BO, 2% wtr

CASING:

8 5/8 set at 325' w/ 225 sx cement
5 1/2 set at 3386' w/ 60 sx cement

Figures indicate Bottom of Formations.

surface clay & shale	160
shale & lime streaks	315
shale & anhydrite	325
anhydrite	360
shale & lime	935
shale & shells	1520
shale & lime	1815
shale & shells	1945
shale & lime	2895
shale & cherty lime	2955
cherty lime	3050
lime	3080
cherty lime	3111
lime	3137
lime & shale	3195
shale	3260
shale & lime	3389
Total Depth	

TOPS:

Mississippi lime	2867
Kinderhook	3148
Maquoketa shale	3314
Maquoketa dolomite	3385

RECEIVED
STATE CORPORATION COMMISSION
JUL 22 1968
CONSERVATION DIVISION
Wichita, Kansas