

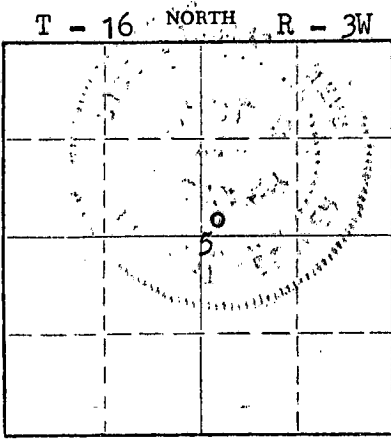
15-169-00126-00-00
Form CP-4

STATE OF KANSAS
STATE CORPORATION COMMISSION

WELL PLUGGING RECORD

Give All Information Completely
Make Required Affidavit
Mail or Deliver Report to:
Conservation Division
State Corporation Commission
212 No. Market
Wichita, Kansas

Saline County, Sec. 5 Twp. 16 Rge. 3W (E) (W)



Location as "NE/CNW/SW" or footage from lines SW SW NE
Lease Owner Frank Black
Lease Name H. T. Johnson Well No. A1
Office Address McPherson, Kansas
Character of Well (completed as Oil, Gas or Dry Hole) Oil
Date well completed 12-7-52 19
Application for plugging filed 6-19-68 19
Application for plugging approved 6-20-68 19
Plugging commenced 7/13/68 19
Plugging completed 7/17/68 19
Reason for abandonment of well or producing formation depleted.

If a producing well is abandoned, date of last production 19
Was permission obtained from the Conservation Division or its agents before plugging was commenced? yes

Name of Conservation Agent who supervised plugging of this well Toman
Producing formation _____ Depth to top _____ Bottom _____ Total Depth of Well 3371 Feet
Show depth and thickness of all water, oil and gas formations.

OIL, GAS OR WATER RECORDS

CASING RECORD

FORMATION	CONTENT	FROM	TO	SIZE	PUT IN	PULLED OUT
				8-5/8"	316'	none
				4 1/2"	3365'	2803'

Describe in detail the manner in which the well was plugged, indicating where the mud fluid was placed and the method or methods used in introducing it into the hole. If cement or other plugs were used, state the character of same and depth placed, from _____ feet to _____ feet for each plug set.


Checked hole, sanded back to 3350' and ran 3 sacks of cement. Loaded hole, worked pipe to 14" tension, shot pipe at 2890' and 2793', worked pipe loose and pulled 105 joints. Set 10' rock bridge at 310' and set 10 sacks of cement. Set 15 sacks of cement, mudded to 40', 10' rock bridge and ran 10 sacks of cement.

PLUGGING COMPLETE.

RECEIVED
STATE CORPORATION COMMISSION
JUL 22 1968
CONSERVATION DIVISION
Wichita, Kansas

(If additional description is necessary, use BACK of this sheet)
Name of Plugging Contractor KNIGHT CASING PULLING CO., INC. License #436
Address CHASE, KANSAS

STATE OF KANSAS, COUNTY OF RICE, ss.
NOEL J. KNIGHT (employee of owner) or (owner or operator) of the above-described well, being first duly sworn, says: That I have knowledge of the facts, statements, and matters herein contained and the log of the above-described well, and that the same are true and correct. So help me God.



(Signature) Noel Knight
Chase, Kansas (Address)

Subscribed and sworn to before me this 18th day of July, 1968
Margaret Melcher
Notary Public.
My commission expires February 15, 1971


WELL LOG BUREAU—KANSAS GEOLOGICAL SOCIETY
508 East Murdock, Wichita, Kansas

15-169-00126-00-00
SEC. 5 T. 16 R. 3W
SW SW NE

Company- PHILLIPS & SANDERSON
Farm- H. T. Johnson "A" No. 1

Total Depth. 3371 K.B.
Comm. 11-19-52 Comp. 12-7-52
Shot or Treated.
Contractor. E. K. Carey
Issued. 11-21-53

County Saline
KANSAS



CASINGS:
8 5/8" 316' cem w/250 sx
4 1/2" 3365' cem w/ 75 sx

Elevation. 1310 D.F.

Production. 120 bbls / VSSW

Figures indicate Bottom of Formations. K.B.

cellar	8
clay, shale	65
shale, shells	265
lime, shale	385
lime	505
lime, shale	890
lime	943
shale, lime	1110
shale, shells	1480
lime, shale	1955
lime	2040
shale, lime	2210
lime	2551
shale, lime	2842
lime	3125
lime, shale	3185
shale	3365
lime	3371
Total Depth	RTD

Tops:	
Miss.	2839
Kinderhook	3128
Shaly Missener	3294
Maquoketa shale	3295
Maquoketa dolomite	3364

Pay 3364-71

4 1/2" casing set 6' off bottom
3365'

DST 3365-3371, 6' anchor, open
1 hr. 15 min., started w/light
blow, increased to strong blow in
10 min., after 60 min. blow decreased
and was dead in 1 hr. and 15 min.
Recovered 8' oil cut mud, 60' heavy
oil cut mud, 60' free oil & no water,
15 min. BHP 1240# I.F.P. 10# F.F.P 55#

RECEIVED
STATE CORPORATION COMMISSION
JUL 22 1968
CONSERVATION DIVISION
Wichita, Kansas