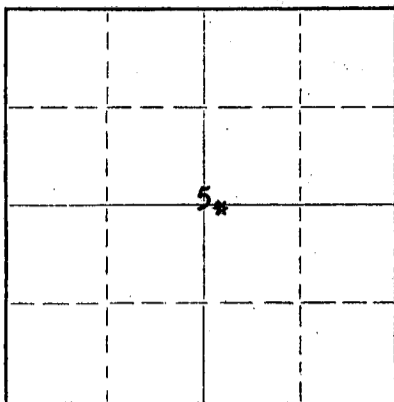


STATE OF KANSAS
STATE CORPORATION COMMISSION

Give All Information Completely
Make Required Affidavit
Mail or Deliver Report to:
Conservation Division
State Corporation Commission
211 No. Broadway
Wichita, Kansas

15-169-00921-00-00
WELL PLUGGING RECORD

T - 16 NORTH R - 3W



Locate well correctly on above
Section Plat

Saline County. Sec. 5 Twp. 16 Rge. (E) 3 (W)
Location as "NE/CNW%SW%" or footage from lines NW - NW - SE
Lease Owner Frank J. Black
Lease Name Leander Well No. 1
Office Address 600 W. Washington McPherson, Kansas
Character of Well (completed as Oil, Gas or Dry Hole) Oil well
Date well completed 12-27 1952
Application for plugging filed 1-14 1958
Application for plugging approved 1-15 1958
Plugging commenced 1-17 1958
Plugging completed 2-7 1958
Reason for abandonment of well or producing formation Unprofitable

If a producing well is abandoned, date of last production 19
Was permission obtained from the Conservation Division or its agents before plugging was commenced? Yes

Name of Conservation Agent who supervised plugging of this well Rual Durkee
Producing formation _____ Depth to top _____ Bottom _____ Total Depth of Well 3372 Feet
Show depth and thickness of all water, oil and gas formations.

OIL, GAS OR WATER RECORDS

CASING RECORD

FORMATION	CONTENT	FROM	TO	SIZE	PUT IN	PULLED OUT
				8 5/8	318	None
				4 1/2	3365	3005.21

Describe in detail the manner in which the well was plugged, indicating where the mud fluid was placed and the method or methods used in introducing it into the hole. If cement or other plugs were used, state the character of same and depth placed, from _____ feet to _____ feet for each plug set.

Sanded to 3355' - dumped 4 sks cement - pulled pipe -
bailed hole - set rock bridge @ 180' - dumped 15 sks cement - mudded to
15' - set rock bridge - dumped 5 sks cement on top.

RECEIVED
STATE CORPORATION COMMISSION

FEB 15 1958

CONSERVATION DIVISION
Wichita, Kansas

(If additional description is necessary, use BACK of this sheet)
Name of Plugging Contractor R & D Casing Pulling Company License # 236
Address Box 569 Ellinwood, Kansas

STATE OF Kansas COUNTY OF McPherson ss.
Frank J. Black (employee of owner) or (owner or operator) of the above-described well, being first duly sworn on oath, says: That I have knowledge of the facts, statements, and matters herein contained and the log of the above-described well as filed and that the same are true and correct. So help me God.


(Signature) *Frank J. Black*

(Address)

FEB 14 1958

19

R. J. Subman
Notary Public.



PLUGGING
FILE SEC 5 T 16 R 34
BOOK PAGE 76 LINE 29

15-169-00921-00-00

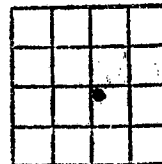
WELL LOG BUREAU—KANSAS GEOLOGICAL SOCIETY
503 East Murdock, Wichita, Kansas

Company. M. E. WHITE et al
Farm. Leander No. 1

SEC. 5 T. 16 R. 3W
NW NW SE

Total Depth. 3372
Comm. 12-11-52 Comp. 12-27-52
Shot or Treated.
Contractor. E. K. Carey, Contractor
Issued. 4-28-56

County Saline
KANSAS



Elevation. 1312 DF

Production. 112 BOPD

CASING:

8 5/8 @ 318' w/ 80 sx cmt.
4 1/2 @ 3365' w/ 75 sx cmt.

Figures indicate Bottom of Formations.

base cellar & KB	8
lime & shale	45
shale & shells	125
lime & shale	318
lime	340
lime & shells	515
shale & lime	1700
lime	2035
shale & lime	2215
lime	2560
lime & shale	2640
lime	2715
shale & lime	2838
lime	3185
shale & lime	3362
Maquoketa shale	3365
Maquoketa dolomite	3372
Total Depth	

TOPS:

Mississippi	2842
Kinderhook	3128
Maquoketa shale	3293
Maquoketa dolomite	3364

Pay 3364-72

RECEIVED
STATE CORPORATION COMMISSION
FEB 15 1958
CONSERVATION DIVISION
Wichita, Kansas

PLUGGING
FILE SEC. 5 T. 16 R. 3W
BOOK PAGE 76 LINE 29