


15-169-00568-00-00

STATE OF KANSAS
STATE CORPORATION COMMISSION

Give All Information Completely
Make Required Affidavit
Mail or Deliver Report to:
Conservation Division
State Corporation Commission
P. O. Box 17027
Wichita, Kansas 67217
NORTH

WELL PLUGGING RECORD



Locate well correctly on above Section Plat

Saline County, Sec. 5 Twp. 16 Rge. 3 (E) W (W)
Location as "NE/CNW&SW" or footage from lines NW NE NW
Lease Owner Tom C. & E. Melva Brown
Lessor Name Church Property Well No. 2
Office Address Box 387, Lindsborg, Ks 67456
Character of Well (completed as Oil, Gas or Dry Hole) oil
Date well completed unknown 19__
Application for plugging filed June 12 19 74
Application for plugging approved June 13 19 74
Plugging commenced June 14 19 74
Plugging completed June 25 19 74
Reason for abandonment of well or producing formation depleted

If a producing well is abandoned, date of last production 19__
Was permission obtained from the Conservation Division or its agents before plugging was commenced? yes

Name of Conservation Agent who supervised plugging of this well Mr. Gilbert Toman
Producing formation Depth to top Bottom Total Depth of Well 3395 Feet
Show depth and thickness of all water, oil and gas formations.

OIL, GAS OR WATER RECORDS

CASING RECORD

FORMATION	CONTENT	FROM	TO	SIZE	PUT IN	PULLED OUT
				5 1/2"	unknown	2441.83'

Describe in detail the manner in which the well was plugged, indicating where the mud fluid was placed and the method or methods used in introducing it into the hole. If cement or other plugs were used, state the character of same and depth placed, from feet to feet for each plug set.

Rig up and dig out cellar. Dump 80 gallons of sand.. Hole bridged at 3351' and dumped 5 sacks of cement. Tools and 2900' of wire line lost in hole. Bottom of tools left in hole is approximately 2900'. Put a 10' rock bridge at 220 to 210' and added 25 sacks of cement. Put a 10' rock bridge at 40' to 30' and added 10 sacks of cement to plug to surface.

RECEIVED
STATE CORPORATION COMMISSION
JUL 10 1974
CONSERVATION DIVISION
Wichita, Kansas


(If additional description is necessary, use BACK of this sheet)
Name of Plugging Contractor THE BUCKEYE CORPORATION
Address Box 1020, El Dorado, Kansas 67042

STATE OF KANSAS, COUNTY OF BUTLER ss.
Charles V. Cross (employee of owner) or (owner or operator) of the above-described

well, being first duly sworn on oath, says: That I have knowledge of the facts, statements, and matters herein contained and the log of the above-described well as filed and that the same are true and correct. So help me God.

(Signature) *Charles V. Cross*
Box 1020, El Dorado, Ks 67042
(Address)

SUBSCRIBED AND SWORN TO before me this 9th day of July 19 74



Isa L. Fisher
Notary Public.

My commission expires

15-169-00568-00-00

LARRY HOWE

#2

5-16-3W
SALEMSBORG CHURCH NW NE NW

Contr. SHIELDS DRILLING

SALINE County

E 1311RB Comm. Comp. 12-4-53 IP 45 BOPD

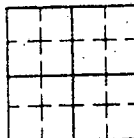
Tops	Depth	Datum
MISS	2872	-1561
MSNR	3312	-2001
HUNT	3314	-2003
MAQ SH	3343	-2032
MAQ DOL	3393	-2082
TD	3395	-2084

Casing

5" 3393

DP 3395: A CID 1000:
SWB 7 BOPH/5 HRS:

SALEMSBORG POOL

INDEPENDENT OIL & GAS SERVICE
WICHITA, KANSAS