

15-169-00740-00-00

STATE OF KANSAS
STATE CORPORATION COMMISSION

WELL PLUGGING RECORD

Give All Information Completely
Make Required Affidavit
Mail or Deliver Report to:
Conservation Division
State Corporation Commission
800 Bitting Building
Wichita, Kansas

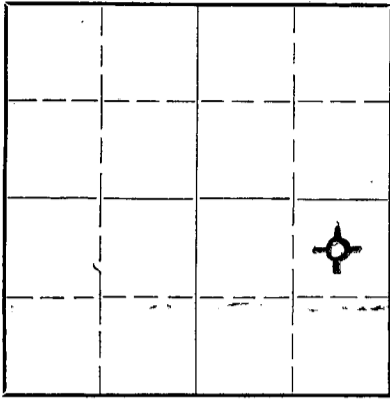
OR
FORMATION PLUGGING RECORD

Strike out upper line
when reporting plug-
ging of formations.

Saline County, Sec. 4 Twp 16S Rge. 3 (X) (W)

Location as "NE 1/4 NW 1/4 SW 1/4" or footage from lines CNE, SE
Lease Owner Margay Oil Corporation
Lease Name Lofgren Estate Well No. 1
Office Address 610 Oklahoma Building, Tulsa, Oklahoma
Character of Well (completed as Oil, Gas or Dry Hole) Dry hole
Date well completed March 16 19 44
Application for plugging filed March 29 19 44
Application for plugging approved May 23 19 44
Plugging commenced 19
Plugging completed May 23 19 44
Reason for abandonment of well or producing formation Dry

NORTH



Locate well correctly on above
Section Plat

If a producing well is abandoned, date of last production 19
Was permission obtained from the Conservation Division or its agents before plugging was com-
menced? Yes

Name of Conservation Agent who supervised plugging of this well Ruel Durkee
Producing formation Depth to top Bottom Total Depth of Well 3496 Feet
Show depth and thickness of all water, oil and gas formations.

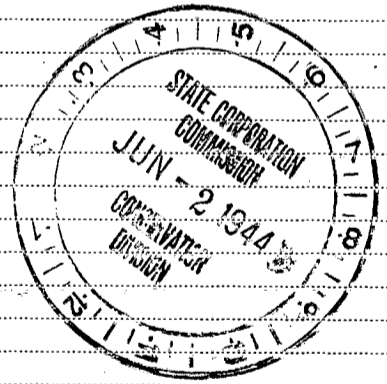

OIL, GAS OR WATER RECORDS

CASING RECORD

Formation	Content	From	To	Size	Put In	Pulled Out
Surface	Sand & gravel	0	320	10-3/4"	320'	No
Simpson	Sand	3474'	3496'	5-1/2"	3474'	2622'

Describe in detail the manner in which the well was plugged, indicating where the mud fluid was placed and the method or methods used in introducing it into the hold. If cement or other plugs were used, state the character of same and depth placed, from feet to feet for each plug set.

Four sacks cement at 3285' with two hundred feet of mud placed on top of this cement. Hole bridged at 215' in 10" surface pipe and 20 sacks of cement on top of bridge plugged to 160'. Filled with mud to within fifteen feet of top, then filled to top of surface with six sacks of cement.



(If additional description is necessary, use BACK of this sheet)

Correspondence regarding this well should be addressed to Margay Oil Corporation
Address P.O. Box 308, Tulsa 1, Oklahoma

STATE OF OKLAHOMA COUNTY OF TULSA ss.
M. B. Spears (employee of owner) or (owner or operator) of the above-described well,

being first duly sworn on oath, says: That I have knowledge of the facts, statements, and matters herein contained and the log of the above-described well as filed and that the same are true and correct. So help me God.

(Signature) M. B. Spears

P.O. Box 308, Tulsa 1, Oklahoma (Address)

SUBSCRIBED AND SWORN to before me this 1st day of June 19 44

Louis Roubal Notary Public

March 23, 1946

15-169-00740-0000

J. F. Lofgren #1
NE/4 SE/4 Section 4-169-3W, Saline County, Kansas
Margay Oil Corporation

Commenced: February 8, 1944
 Completed: March 18, 1944

Surface clay, shale and shells	0	260	:
Lime	260	450	
Lime and shale	450	950	
Broken lime	950	1045	
Shale and shells	1045	1255	
Shale and lime	1255	1520	
Lime	1520	1550	
Shale and shells	1550	1595	
Shale and lime	1595	1970	
Shale and shells	1970	2170	
K. C. Lime	2170	2210	
Lime and shale	2210	2315	
Lime and stks. shale	2315	2428	
Lime and shale	2428	2708	
Shale and shells	2708	2765	
Lime and shale	2765	2800	
Mississippi lime	2800	2830	
Cherty lime	2830	2872	
Lime	2872	2914	
Lime, cherty	2914	3022	
Shale and lime streaks	3022	3022	
Lime and shale	3022	3234	
Shale and lime shells	3234	3275	
Lime and shale	3275	3282	
Shale and cherty lime	3282	3306	
Lime and shale	3306	3334	
Lime	3334	3352	
Soft lime	3352	3355	
Cherty lime	3355	3360	
Lime	3360	3440	
Shale and lime	3440	3475	
Sandy lime	3475	3485	
Sand	3485	3499	
TOTAL DEPTH		3499	

Casing Record:

10 3/4" casing set at 315' and cemented
 with 100 sacks cement
 5 1/2" casing set at 3475' and cemented
 with 100 sacks cement

PLUGGING
 FILE # 15-169-34
 BOOK PAGE 118 LINE 6

STATE OF OKLAHOMA)
 COUNTY OF TULSA) ss.

I hereby affirm that the above and foregoing is a true and correct copy of the log of your J. F. Lofgren Well No. 1, located in the Northeast Quarter of the Southeast Quarter of Section 4, Township 16 South, Range 3 West, Saline County, Kansas.

HELMERICH & PAYNE, INC.

STATE CORPORATION COMMISSION
 JUN - 2 1944
 HELMERICH & PAYNE, INC.
 Treasurer
William B. Hurst

Subscribed and sworn to before me, a Notary Public, on this 18th day of March, 1944.

Gene Griffin
 Notary Public

My commission expires July 23, 1947.