

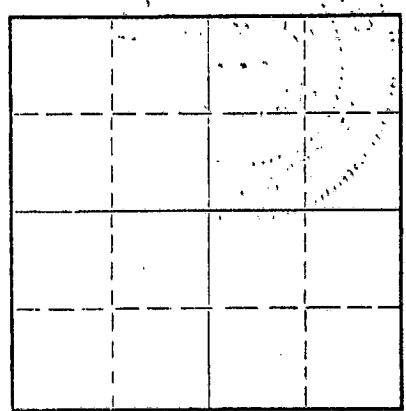
STATE OF KANSAS  
STATE CORPORATION COMMISSION

WELL PLUGGING RECORD

Give All Information Completely  
Make Required Affidavit  
Mail or Deliver Report to:  
Conservation Division  
State Corporation Commission  
212 No. Market  
Wichita, Kansas

Saline County, Sec. 3 Twp. 16 Rge. 3 (E) (W)

Location as "NE/CNWxSWx" or footage from lines \_\_\_\_\_  
Lease Owner Sterling Drilling Company  
Lease Name Anderson A#2 Well No. \_\_\_\_\_  
Office Address Sterling, Kansas 67579  
Character of Well (completed as Oil, Gas or Dry Hole) \_\_\_\_\_  
Date well completed \_\_\_\_\_ 19\_\_\_\_  
Application for plugging filed \_\_\_\_\_ 19\_\_\_\_  
Application for plugging approved \_\_\_\_\_ 19\_\_\_\_  
Plugging commenced 7/23/69 \_\_\_\_\_ 19\_\_\_\_  
Plugging completed 7/25/69 \_\_\_\_\_ 19\_\_\_\_  
Reason for abandonment of well or producing formation depleted.



Locate well correctly on above  
Section Plat

If a producing well is abandoned, date of last production \_\_\_\_\_ 19\_\_\_\_  
Was permission obtained from the Conservation Division or its agents before plugging was commenced? yes

Name of Conservation Agent who supervised plugging of this well Toman  
Producing formation \_\_\_\_\_ Depth to top \_\_\_\_\_ Bottom \_\_\_\_\_ Total Depth of Well 3495 Feet  
Show depth and thickness of all water, oil and gas formations.

OIL, GAS OR WATER RECORDS


CASING RECORD

FORMATION	CONTENT	FROM	TO	SIZE	PUT IN	PULLED OUT
				10"	296	none
				5 1/2"	3495'	2788'

Describe in detail the manner in which the well was plugged, indicating where the mud fluid was placed and the method or methods used in introducing it into the hole. If cement or other plugs were used, state the character of same and depth placed, from \_\_\_\_\_ feet to \_\_\_\_\_ feet for each plug set.

Checked bottom, ran sand to 3275', dumped 5 sacks of cement.  
Loaded hole, shot pipe at 2991, 2920 & 2797, worked pipe loose  
and pulled 87 joints. Bailed hole to 295', 10' rock bridge  
and dumped 30 sacks of cement. Mudded to 40', 10' rock bridge  
and dumped 15 sacks of cement. Tallied pipe.

PLUGGING COMPLETE.




(If additional description is necessary, use BACK of this sheet)  
Name of Plugging Contractor KNIGHT CASING PULLING CO., INC.  
Address CHASE, KANSAS

STATE OF KANSAS COUNTY OF Rice, ss.  
Noel J. Knight (employee of owner) or (owner or operator) of the above-described well, being first duly sworn on oath, says: That I have knowledge of the facts, statements, and matters herein contained and the log of the above-described well and that the same are true and correct. So help me God.

(Signature) Noel J. Knight  
Chase, Kansas  
(Address)

SUBSCRIBED AND SWORN to before me this 29 day of July, 19 69  
My commission expires \_\_\_\_\_  
Magaret Melcher  
Notary Public.



Mary Anderson #1  
Center NW/4 SW/4 Section 3-16S-7W  
Saline County, Kansas  
Margay Oil Corporation

Commenced: October 22, 1943  
 Completed: November 21, 1943

Surface clay and shells	0	65
Surface clay and shale	65	270
Gyp rock	270	300
Lime	300	365
Lime and shale	365	490
Lime	490	665
Lime and shale streaks	665	785
Lime and shale	785	1025
Broken lime	1025	1065
Shale and shells	1065	1320
Lime and shale	1320	1520
Lime	1520	1555
Shale and shells	1555	1660
Lime and shale	1660	2090
Shale and lime shells	2090	2170
Lime streaks of shale	2170	2185
Lime and shale	2185	2300
Lime	2300	2345
Lime and shale	2345	2826
Shale and sandy lime	2826	2850
Cherty lime	2850	2891
Shale, lime	2891	2945
Cherty lime, shale	2945	2970
Cherty lime	2970	3022
Shale and lime	3022	3144
Shale streaks of lime	3144	3188
Shale	3188	3283
Lime and shale	3283	3357
Shale	3357	3364
Cherty lime	3364	3386
Lime	3386	3393
Shale and lime	3393	3450
Simpson	3450	3464
Shale and lime	3464	3494
Chert, sand and dolomite	3494	3505
TOTAL DEPTH	3505	

Casing Record:

10 3/4" casing set at 296' and cemented with  
 275 sacks cement  
 5 1/2" casing set at 3495' and cemented with  
 200 sacks cement

*This is Sterling Drilling Co  
 Anderson A#2*

**RECEIVED**  
 STATE CORPORATION COMMISSION  
 JUL 22 1969  
 CONSERVATION DIVISION  
 Wichita, Kansas