


STATE OF KANSAS
STATE CORPORATION COMMISSION

Give All Information Completely
Make Required Affidavit
Mail or Deliver Report to:
Conservation Division
State Corporation Commission
212 No. Market
Wichita, Kansas

15-189-00564-00-00 Form CP-4

WELL PLUGGING RECORD

NORTH



Locate well correctly on above
Section Plat

Location as "NE/CNW/SW" or footage from lines Saline County. Sec. 3 Twp. 16 Rge. 3W (E) (W)
C NW SE
Lease Owner Tom Brown
Lease Name Martin Well No. 7
Office Address Bx 387 Lindsborg, Kansas
Character of Well (completed as Oil, Gas or Dry Hole) oil
Date well completed IO-6 1962
Application for plugging filed Dec 1967
Application for plugging approved Dec 1967
Plugging commenced Dec 22 1967
Plugging completed Dec 29 1967
Reason for abandonment of well or producing formation _____

If a producing well is abandoned, date of last production _____ 19____
Was permission obtained from the Conservation Division or its agents before plugging was commenced? Yes

Name of Conservation Agent who supervised plugging of this well Gilbert Toman
Producing formation _____ Depth to top _____ Bottom _____ Total Depth of Well 3,338' Feet
Show depth and thickness of all water, oil and gas formations.

OIL, GAS OR WATER RECORDS

CASING RECORD

FORMATION	CONTENT	FROM	TO	SIZE	PUT IN	PULLED OUT
				4 1/2"		2,780'

Describe in detail the manner in which the well was plugged, indicating where the mud fluid was placed and the method or methods used in introducing it into the hole. If cement or other plugs were used, state the character of same and depth placed, from _____ feet to _____ feet for each plug set.

Plugged off bottom of hole with sand. Sand from 3338' to 3250'. Dumped 4 sx of cement. Mudded hole to 260'. Made 10' of rock bridge. Dumped 25 sx of cement. Mudded hole to 40'. Made 10' of rock bridge. Dumped 10 sx of cement, filling to the bottom of the celler.

RECEIVED
STATE CORPORATION COMMISSION
JAN - 9 1968
CONSERVATION DIVISION
Wichita, Kansas

(If additional description is necessary, use BACK of this sheet)


Name of Plugging Contractor Art Lamb Casing Pulling Co.
Address 2809 King St. Hutchinson, Kansas

STATE OF Kansas, COUNTY OF Reno, ss.
Art Lamb (employee of owner) or (owner or operator) of the above-described well, being first duly sworn on oath, says: That I have knowledge of the facts, statements, and matters herein contained and the log of the above-described well as filed and that the same are true and correct. So help me God)

(Signature) [Signature]
2809 King St. Hutchinson, Kansas
(Address)

Subscribed and Sworn to before me this 29 th day of December, 19 67

My commission expires 5, 1970



Judy Lamb
Notary Public.

15-169-00564-00-00 COPY


WELL LOG BUREAU--KANSAS GEOLOGICAL SOCIETY
508 East Murdock, Wichita, Kansas

Company- H. S. CURRIER, ET AL
Farm- Martin No. 7

SEC. 3 T. 16 R. 3W
C NW SE

Total Depth. 3340'
Comm. 9-28-62 Comp. 10-6-62
Shot or Treated.
Contractor. Group Exploration Co.
Issued. 6-8-63

County Saline
KANSAS



CASING:
8 5/8" 328' cem w/75 sx.
4 1/2" 3338' cem w/125 sx.

Elevation. 1297' RB

Production. 50 BOPD & 60% WTR.

Figures Indicate Bottom of Formations.

clay & shale	190
shale & lime	329
lime	769
shale & lime	1050
shale	1520
shale & lime	1935
shale	2150
lime	2635
shale & lime	2785
shale	2800
lime	2955
chert, chat & lime	3000
lime & shale	3075
lime	3195
shale & lime	3330
lime	3340 RTD
Total Depth	

TOPS: SCOUT	
Maquoketa Shale	3197
Maquoketa Dolomite	3271
Viola	3327

RECEIVED
STATE CORPORATION COMMISSION

DEC 14 1967

CONSERVATION DIVISION
Wichita, Kansas