

15-169-00562-00-00

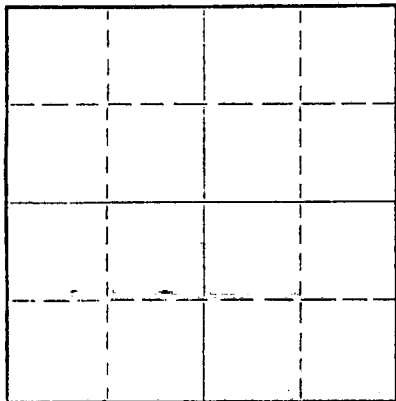
STATE OF KANSAS  
STATE CORPORATION COMMISSION

Form CP-4

WELL PLUGGING RECORD

Give All Information Completely  
Make Required Affidavit  
Mail or Deliver Report to:  
Conservation Division  
State Corporation Commission  
212 No. Market  
Wichita, Kansas

NORTH



Locate well correctly on above  
Section Plat

Saline County. Sec. 3 Twp. 16 Rge. 3 (E) W W  
Location as "NE/CNW/SW" or footage from lines NE SW SE  
Lease Owner Tom Brown Construction, Inc.  
Lease Name Martin Well No. 4  
Office Address Box 387, Lindsborg, Kansas  
Character of Well (completed as Oil, Gas or Dry Hole) Oil  
Date well completed 6-6- 19 31  
Application for plugging filed June 15 19 66  
Application for plugging approved June 21 19 66  
Plugging commenced June 26 19 66  
Plugging completed June 30 19 66  
Reason for abandonment of well or producing formation Insufficient Production

If a producing well is abandoned, date of last production June 1st 19 66  
Was permission obtained from the Conservation Division or its agents before plugging was commenced? Yes

Name of Conservation Agent who supervised plugging of this well Gilbert Toman  
Producing formation Maquoketa Depth to top 3295 Bottom 3337 Total Depth of Well 3320 Feet  
Show depth and thickness of all water, oil and gas formations.

OIL, GAS OR WATER RECORDS

CASING RECORD

FORMATION	CONTENT	FROM	TO	SIZE	PUT IN	PULLED OUT
Maquoketa	Oil.	Surface	3295	5 1/2"	3320	2600

Describe in detail the manner in which the well was plugged, indicating where the mud fluid was placed and the method or methods used in introducing it into the hole. If cement or other plugs were used, state the character of same and depth placed, from \_\_\_\_\_ feet to \_\_\_\_\_ feet for each plug set. -

Filled back in the 5 1/2" with gravel. Dumped 5 sacks of cement. Shot pipe off at 2600'. Pulled pipe and mudded hole to 225'. Set rock bridge and finished filling surface with ready mix cement.

RECEIVED  
STATE CORPORATION COMMISSION

JUL 19 1966

CONSERVATION DIVISION  
STATE CORPORATION COMMISSION  
WICHITA, KANSAS

(If additional description is necessary, use BACK of this sheet)


Name of Plugging Contractor Bert Self  
Address Hutchinson, Kans.

STATE OF Kans., COUNTY OF Reno, ss.  
Employee (employee of owner) or (owner or operator) of the above-described

well, being first duly sworn on oath, says: That I have knowledge of the facts, statements, and matters herein contained and the log of the above-described well as filed and that the same are true and correct. So help me God.

(Signature) Bert Self  
R. R. #4, Hutchinson, Kans.  
(Address)

SUBSCRIBED AND SWORN to before me this 11th day of July, 19 66



My commission expires October 15, 1969

Notary Public.

15-169-00562-00-00


WELL LOG BUREAU—KANSAS GEOLOGICAL SOCIETY  
508 East Murdock, Wichita, Kansas

Company: CURRIER & KEYS  
Farm: Martin No. 4

SEC. 3 T. 16 R. 3W  
C SW SE

Total Depth. 3485  
Comm. 5-24-53 Comp. 6-6-53  
Shot or Treated.  
Contractor: Sterling Drilling Co.  
Issued. 7-25-53

County Saine  
KANSAS



CASING:

8 5/8 set at 325' w/ 250 sx cement  
5 1/2 set at 3470' w/ 10 sx cement

Elevation. 1306 DF

Production. Pump 30 BO, 10% W

Figure indicates Bottom of Formation

clay, shale & shells	325
lime	885
shale	1120
shale & shells	1440
shale	1665
lime	1945
shale & lime	2500
lime	2590
shale & lime	2765
shale	2810
Mississippi lime	2990
lime	3045
shale	3180
lime & shale	3255
shale	3278
Maguoketa lime	3300
lime	3420
lime & shale	3470
shale	3474
sand	3477
shale	3479
sand (HFW)	3485
Total Depth	
TOPS: R.B.	
Maquoketa shale	3218
Maquoketa dolomite	3277
Viola lime	3334
Simpson sand	3474

RECEIVED  
STATE CORPORATION COMMISSION

JUN 21 1966

CONSERVATION DIVISION  
Wichita, Kansas