

15-101-20029-00-00

STATE OF KANSAS
STATE CORPORATION COMMISSION

Form CP-4

Give All Information Completely
Make Required Affidavit
Mail or Deliver Report to:
Conservation Division
State Corporation Commission
212 No. Market
Wichita, Kansas 67202

WELL PLUGGING RECORD

Lane _____ County. Sec. 18 Twp. 16S Rge. 27W (E) _____ (W)

Location as "NE/CNW&SW" or footage from lines C S 1/2 NW NE

Lease Owner Donald C. Slawson

Lease Name Gates 'D' Well No. 1

Office Address Suite 408 One Twenty Building-Wichita, Kansas 67202

Character of Well (completed as Oil, Gas or Dry Hole) Dry Hole

Date well completed January 28, 1972

Application for plugging filed January 28, 1972

Application for plugging approved January 28, 1972

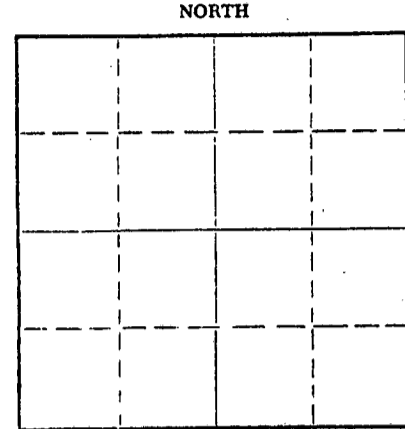
Plugging commenced January 28, 1972

Plugging completed January 28, 1972

Reason for abandonment of well or producing formation Dry Hole

If a producing well is abandoned, date of last production 19

Was permission obtained from the Conservation Division or its agents before plugging was commenced? Yes



Locate well correctly on above Section Plat

Name of Conservation Agent who supervised plugging of this well W. L. Nichols-Box 157-Morland, Kansas

Producing formation _____ Depth to top _____ Bottom _____ Total Depth of Well 4575 Feet

Show depth and thickness of all water, oil and gas formations.

OIL, GAS OR WATER RECORDS

CASING RECORD

FORMATION	CONTENT	FROM	TO	SIZE	PUT IN	PULLED OUT
		0	302'	8 5/8"	X	

Describe in detail the manner in which the well was plugged, indicating where the mud fluid was placed and the method or methods used in introducing it into the hole. If cement or other plugs were used, state the character of same and depth placed, from _____ feet to _____ feet for each plug set.

Mud to 950'; set plug; 110 sx cement

Mud to 310'; set plug; 30 sx cement

Mud to 40'; set plug; 10 sx cement

2 sx cement in rat hole

Job completed at 10:10 a.m. 1-28-72

RECEIVED
STATE CORPORATION COMMISSION

FEB 8 1972

CONSERVATION DIVISION
Wichita, Kansas

02-08-1972

(If additional description is necessary, use BACK of this sheet)

Name of Plugging Contractor Slawson Drilling Company, Inc.

Address Suite 408 One Twenty Building - Wichita, Kansas 67202


STATE OF KANSAS, COUNTY OF SEDGWICK, ss.

MAXINE V. STARR (employee of owner) or (owner or operator) of the above-described well, being sworn on oath, says: That I have knowledge of the facts, statements, and matters herein contained and the log of the above-described well as filed and that the same are true and correct. So help me God.

(Signature) Maxine V. Starr
408 One Twenty Building - Wichita, Kansas 67202
(Address)

Subscribed and sworn to before me this 7th day of February, 1972

Linda R. Mitchell
Notary Public.
My commission expires May 15, 1975



15-101-20029-00-00

WELL LOG

Company: Donald C. Slawson
 Suite 408 One Twenty Building
 Wichita, Kansas 67202

Lease: Gates 'D' #1
 C S½ NW NE, Section 18-16S-27W
 Lane County, Kansas

Total Depth: 4575' Elevation: 2674 K.B.

Contractor: Slawson Drilling Company, Inc.

Commenced: January 18, 1972

Completed: January 28, 1972

Casing: 8 5/8" at 302' with 275 sx cement

0-200	Surface Clay
200-2095	Shale & Shells
2095-2131	Anhydrite
2131-2150	Shale & Shells
2150-2664	Shale & Lime
2664-3905	Lime & Shale
3905-4575	Lime
4575	Total Depth

RECEIVED
 STATE CORPORATION COMMISSION
 FEB 8 1972
 CONSERVATION DIVISION
 Wichita, Kansas


02-08-1972

STATE OF KANSAS)
) SS:
 COUNTY OF SEDGWICK)

I, Maxine V. Starr, of the Slawson Drilling Company, Inc., upon oath state that the above and foregoing is a true and correct copy of the log of the Gates 'D' #1 well.

Maxine V. Starr
 MAXINE V. STARR

Subscribed and sworn to before me this 7th day of February, 1972.



Linda R. Mitchell
 Linda R. Mitchell, Notary Public

My Commission Expires: 1975