

15-169-00585-00-00

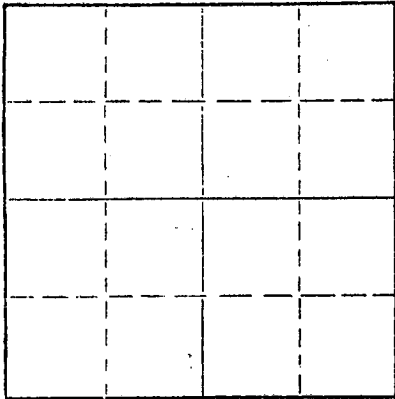
STATE OF KANSAS
STATE CORPORATION COMMISSION

Form CP-4

Give All Information Completely
Make Required Affidavit
Mail or Deliver Report to:
Conservation Division
State Corporation Commission
212 No. Market
Wichita, Kansas 67202

WELL PLUGGING RECORD

NORTH



Locate well correctly on above
Section Plat

Saline County, Sec. 17 Twp. 16 Rge. 3 W (E) (W)
Location as "NE/CNWSW" or footage from lines. C W/2 SE NW
Lease Owner Fall & Wolfe Oil Company Oil Company
Lease Name Nelson Well No. 2
Office Address P.O. Box 7447 Tulsa, Oklahoma 74105
Character of Well (completed as Oil, Gas or Dry Hole) oil
Date well completed 9-30 19 53
Application for plugging filed 3-22 19 72
Application for plugging approved 3-23 19 72
Plugging commenced 3-23 19 72
Plugging completed 3-30 19 72
Reason for abandonment of well or producing formation

If a producing well is abandoned, date of last production 19
Was permission obtained from the Conservation Division or its agents before plugging was commenced? Yes

Name of Conservation Agent who supervised plugging of this well Gilbert Toman
Producing formation Depth to top Bottom Total Depth of Well 3435' Feet
Show depth and thickness of all water, oil and gas formations.

OIL, GAS OR WATER RECORDS

CASING RECORD

FORMATION	CONTENT	FROM	TO	SIZE	PUT IN	PULLED OUT
				5 1/2"		2,620'

Describe in detail the manner in which the well was plugged, indicating where the mud fluid was placed and the method or methods used in introducing it into the hole. If cement or other plugs were used, state the character of same and depth placed, from feet to feet for each plug set.

Plugged off bottom of hole with sand. Sand from 3435' to 3400'. Dumped 3 sa of cement. Mudded hole to 265'. Made 10' of rock bridge. Dumped 4 Yrds. Of Ready-Mix Cement, filling to the bottom of the collar.

RECEIVED
STATE CORPORATION COMMISSION

APR 3 - 1972

CONSERVATION DIVISION
Wichita, Kansas

(If additional description is necessary, use BACK of this sheet)


Name of Plugging Contractor Art Lamb Casing Pulling Co.
Address 2809 King St. Hutchinson, Kansas 67501

STATE OF Kansas, COUNTY OF Rene, ss.
Art Lamb (employee of owner) or (owner or operator) of the above-described well, being first duly sworn on oath, says: That I have knowledge of the facts, statements, and matters herein contained and the log of the above-described well as filed and that the same are true and correct. So help me God.

(Signature) [Signature]
2809 King St. Hutchinson, Kansas 67501
(Address)

SUBSCRIBED AND SWORN TO before me this 31st day of March 19 72

My commission expires January 5, 1974



[Signature]
Notary Public.

Art Lamb

15-169-00585-00-00

WELL LOG BUREAU—KANSAS GEOLOGICAL SOCIETY
508 East Murdock,
Wichita, Kansas

COPY

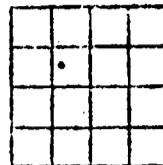
Company: THE ATLANTIC REFINING COMPANY
Farm: Nelson No. 2

SEC. 17 T. 16 R. 3W
C W/2 SE NW

Total Depth. 3435
Comm. 9-13-53 Comp. 9-30-53

County Saline
KANSAS

Shot or Treated.
Contractor. Brack Dilling Co., Inc.
Issued. 11-14-53



CASING:

8 5/8" 383' cem. w/200 sx
4 1/2" OD 3433' cem. w/200 sx

Elevation. 1375 DF

Production. Pmp. 31 bbls. oil &
38' wtr.

Figures Indicate Bottom of Formations.

surface hole	51
shale & shells	125
shale	150
shale & shells	383
lime	500
lime & shale	900
shale & shells	945
lime & shale	2973
lime	3175
lime & shale	3240
shale & shells	3310
lime & shale	3428
dolomite	3435
Total depth	

Scout Tops:	
Brown lime	2204
Lansing	2276
Mississippi	2942
Kinderhook	3201
Maquoketa shale	3394
Maquoketa dolomite	3432

Handwritten calculation:
3435
- 1375

2060

Remarks;
Acidized open hole 3433-3435 with
250 gals. 15% acid and M-38.
Sandfraced same interval. On
October 15, 1953 tested at rate
of 31.29 BO/24 hrs. from open hole
3433-3435. (Maquoketa dolomite)

RECEIVED
STATE CORPORATION COMMISSION
MAR 23 1972
CONSERVATION DIVISION
Wichita, Kansas