

15-169-19147-00-00

STATE OF KANSAS  
STATE CORPORATION COMMISSION

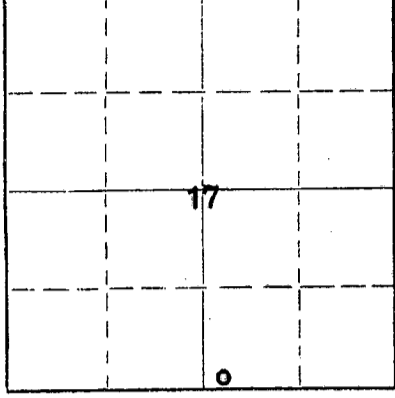
Form CP-4

WELL PLUGGING RECORD

Give All Information Completely  
Make Required Affidavit  
Mail or Deliver Report to:  
Conservation Division  
State Corporation Commission  
212 No. Market  
Wichita, Kansas

Saline County. Sec. 17 Twp. 16 Rge. 3W (E) (W)

T - 16 NORTH R - 3W



Locate well correctly on above Section Plat

Location as "NE/CNW%SW%" or footage from lines SW SW SE  
Lease Owner Frank Black  
Lease Name Woodward Brandt Well No. B#1  
Office Address McPherson, Kansas  
Character of Well (completed as Oil, Gas or Dry Hole)  
Date well completed 9-8-61 19  
Application for plugging filed 12-10-66 19  
Application for plugging approved 12-12-66 19  
Plugging commenced 1/4/67 19  
Plugging completed 1/7/67 19  
Reason for abandonment of well or producing formation depleted

If a producing well is abandoned, date of last production 19  
Was permission obtained from the Conservation Division or its agents before plugging was commenced? yes  
Name of Conservation Agent who supervised plugging of this well Toman

Producing formation Depth to top Bottom Total Depth of Well 3392' Feet  
Show depth and thickness of all water, oil and gas formations.

OIL, GAS OR WATER RECORDS

CASING RECORD

FORMATION	CONTENT	FROM	TO	SIZE	PUT IN	PULLED OUT
				8 5/8	360	none
				4 1/2	3387	2931

Describe in detail the manner in which the well was plugged, indicating where the mud fluid was placed and the method or methods used in introducing it into the hole. If cement or other plugs were used, state the character of same and depth placed, from feet to feet for each plug set.

Raised mast, checked bottom, ran 60 gallons sand, sand to 3370'.  
Cleaned cellar, rigged up on 4 1/2", had 20" tension. Loaded hole.  
Shot pipe at 3024', worked pipe, no gain. Shot pipe at 2928',  
worked pipe loose, pulled 35 joints. Pulled 56 joints of 4 1/2".  
Cleared floor, loaded junk rack. Set 10' rock bridge at 300',  
dumped 25 sacks of cement, mudded to 40'. Set 10' rock bridge,  
dumped 10 sacks cement, racked unit and tallied pipe.

PLUGGING COMPLETE.

RECEIVED  
STATE CORPORATION COMMISSION

JAN 23 1967

CONSERVATION DIVISION  
WICHITA, KANSAS


(If additional description is necessary, use BACK of this sheet)

Name of Plugging Contractor KNIGHT CASING PULLING COMPANY License #436  
Address CHASE, KANSAS

STATE OF KANSAS, COUNTY OF RICE, ss.  
NOEL J. KNIGHT (employee of owner) or (owner or operator) of the above-described well, being first duly sworn on oath, says: That I have knowledge of the facts, statements, and matters herein contained and the log of the above-described well as filed and that the same are true and correct. So help me God.

(Signature) Noel J. Knight  
CHASE, KANSAS (Address)

SUBSCRIBED AND SWORN to before me this 11 day of Jan, 1967  
My commission expires Oct 22 - 1970  
Notary Public.



15-169-19147-00-00

WELL LOG BUREAU—KANSAS GEOLOGICAL SOCIETY  
508 East Murdock, Wichita, Kansas

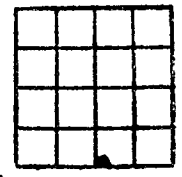
COPY

Company- J. L. SANDERSON & SON  
Farm- Woodward-Brandt 13<sup>th</sup> No. 1

SEC. 17 T. 16 R. 3W  
SW SW SE

Total Depth. 3392'  
Comm. 9-1-61 Comp. 9-8-61  
Shot or Treated.  
Contractor. Melland Drig.  
Issued. 11-2-63

County Saline  
KANSAS



CASING:  
8" 360'  
4" 3387'

Elevation. 1360' RB

Production. 25 BOPD

Figures Indicate Bottom of Formations.

COMPLETE DRILLERS LOG NOT AVAILABLE:

TOPS: SCOUT  
Mississippi 2930  
Kinderhook 3153  
Maquoketa Dolomite 3386  
  
Total Depth 3392

RECEIVED  
STATE CORPORATION COMMISSION  
JAN 23 1967  
CONSERVATION DIVISION  
Wichita, Kansas