

STATE OF KANSAS
STATE CORPORATION COMMISSION

WELL PLUGGING RECORD

Give All Information Completely
Make Required Affidavit
Mail or Deliver Report to:
Conservation Division
State Corporation Commission
212 North Market, Insurance Bldg.
Wichita, Kansas

Ness County, Sec. 1 Twp. 16S Rge. 25W (E) (W)

Location as "NE/CNW/SW" or footage from lines C NW NE

Lease Owner Tomlinson-Kathol, Inc.

Lease Name Clyne Well No. 1

Office Address 414 Union Center, Wichita, Kansas

Character of Well (completed as Oil, Gas or Dry Hole) Dry Hole

Date well completed 11/7/ 19 61

Application for plugging filed 11/7 19 61

Application for plugging approved 11/7/ 19 61

Plugging commenced 11/7/ 19 61

Plugging completed 11/7/ 19 61

Reason for abandonment of well or producing formation No commercial quantities of oil or gas encountered

If a producing well is abandoned, date of last production 19

Was permission obtained from the Conservation Division or its agents before plugging was commenced? yes

Name of Conservation Agent who supervised plugging of this well Eldon Petty

Producing formation None Depth to top Bottom Total Depth of Well Feet

Show depth and thickness of all water, oil and gas formations.

OIL, GAS OR WATER RECORDS

CASING RECORD

FORMATION	CONTENT	FROM	TO	SIZE	PUT IN	PULLED OUT
Surface Pipe		266'	Surface	8-5/8"	266	None

Describe in detail the manner in which the well was plugged, indicating where the mud fluid was placed and the method or methods used in introducing it into the hole. If cement or other plugs were used, state the character of same and depth placed, from feet to feet for each plug set.

Mud was introduced into the hole to a depth of 550' where the bottom plug was set and cemented with 20 sacks cement. Mud was put into the hole from 550' to 180' where the middle plug was set and cemented with 20 sacks cement. Mud was again introduced into the hole from 180' to 35' where the top plug was set and cemented with 10 sacks cement. Surface casing was cut off below ground level and the location abandoned.

RECEIVED
STATE CORPORATION COMMISSION

NOV 14 1961

CONSERVATION DIVISION
Wichita, Kansas

Name of Plugging Contractor Tomlinson-Kathol, Inc.
Address 414 Union Center, Wichita, Kansas


STATE OF Kansas COUNTY OF Sedgwick ss.
Richard C. Davis (employee of owner) or (owner or operator) of the above-described well, being first duly sworn on oath, says: That I have knowledge of the facts, statements, and matters herein contained and the log of the above-described well as filed and that the same are true and correct. So help me God.

(Signature) Richard C. Davis
414 Union Center, Wichita, Kansas (Address)

SUBSCRIBED AND SWORN to before me this 13th day of November, 1961

My Commission expires 1/19/65

Esther Lamore Notary Public.



DRILLERS LOG
TOMLINSON-KATHOL, INC.
1 CLYNE
C NW NE, SEC. 1-16S-25W
Ness County, Kansas


Contractor - Tomlinson-Kathol, Inc.

Commenced: 10/23/61
Completed: 11/7/61
Elevation: 2533 KB

<u>From</u>	<u>To</u>	<u>Description</u>	<u>Remarks</u>
0	70	Clay	
70	220	Sand - Clay	
220	245	Shale Claky Lime	
245	1949	Shale	266' 8-5/8" Surface Casing w/225 sacks cement
1949	1981	Anhydrite	
1981	2426	Shale	
2426	2523	Shale & Lime	
2523	2910	Lime - Shale	
2910	2968	Lime	
2968	2994	Lime - Sand	
2994	3060	Shale, Chalky Lime	
3060	3160	Chalky Lime	
3160	3227	Shale - Chalky Lime	
3227	3279	Lime	
3279	3349	Lime & Shale	
3349	3453	Lime	
3453	3804	Lime - Shale	
3804	3895	Shale & Lime	
3895	4007	Lime	
4007	4065	Lime, Chert	
4065	4410	Lime	
4410	4466	Lime & Shale	Heebner 3875
4466	4524	Lime & Chert	Lansing-K.C. 3918
4524	4547	Shale & Mississippian	Fort Scott 4426
4547	4585	Mississippian	Conglomerate 4488
4585		Total Depth	Mississippian 4523

RECEIVED
STATE CORPORATION COMMISSION
NOV 14 1961
CONSERVATION DIVISION
Wichita, Kansas


I certify to the best of my knowledge and belief, the above represents a true and accurate Driller's Log record of the captioned well.


Richard C. Davis, Geologist

State of Kansas)
) SS:
County of Sedgwick)

Subscribed and sworn to before me this 13th day of November, 1961.




Esther Lamone, Notary Public

My Commission Expires: 1/19/65