


15-135-20779-00-00

STATE OF KANSAS
STATE CORPORATION COMMISSION

Form CP-4

WELL PLUGGING RECORD

Give All Information Completely
Make Required Affidavit
Mail or Deliver Report to:
Conservation Division
State Corporation Commission
P. O. Box 17027
Wichita, Kansas 67217
NORTH



Locate well correctly on above
Section Plat

Ness County, Sec. 1 Twp. 16S Rge. (E) 25 (W)
Location as "NE/CNW/SW" or footage from lines NE NW SW
Lease Owner Okmar Oil Company
Lease Name North Well No. 2
Office Address 1130 Wichita Plaza, Wichita, Kansas 67202
Character of Well (completed as Oil, Gas or Dry Hole) Dry Hole
Date well completed September 8 19 73
Application for plugging filed September 8 19 73
Application for plugging approved September 8 19 73
Plugging commenced September 8 19 73
Plugging completed September 8 19 73
Reason for abandonment of well or producing formation Dry Hole

If a producing well is abandoned, date of last production 19
Was permission obtained from the Conservation Division or its agents before plugging was commenced? Yes

Name of Conservation Agent who supervised plugging of this well Leo Massey, Hays, Kansas
Producing formation Depth to top Bottom Total Depth of Well 4506 Feet
Show depth and thickness of all water, oil and gas formations.

OIL, GAS OR WATER RECORDS

CASING RECORD

FORMATION	CONTENT	FROM	TO	SIZE	PUT IN	PULLED OUT
	8-5/8"	0	316'			

Describe in detail the manner in which the well was plugged, indicating where the mud fluid was placed and the method or methods used in introducing it into the hole. If cement or other plugs were used, state the character of same and depth placed, from feet to feet for each plug set.

Plugged hole as follows: Plugged at 800' with 70 sacks of 50-50 pozmix and 6% gel; plugged at 240' with 20 sacks of 50-50 pozmix and 6% gel; plugged at 40' with 10 sacks of 50-50 pozmix and 6% gel. Plug down at 8:30 P. M. September 8, 1973.


RECEIVED
STATE CORPORATION COMMISSION
OCT 23 1973
CONSERVATION DIVISION
Wichita, Kansas

(If additional description is necessary, use BACK of this sheet)
Name of Plugging Contractor Strata Drilling, Inc.
Address P. O. Box 355, Great Bend, Kansas 67530

STATE OF KANSAS, COUNTY OF BARTON, ss.
Charles W. Steincamp (employee of owner) or (owner's representative) of the above-described well, being first duly sworn on oath, says: That I have knowledge of the facts, statements, and matters herein contained and the log of the above-described well as filed and that the same are true and correct. So help me God.

(Signature) Charles W. Steincamp
Charles W. Steincamp, President
P. O. Box 355, Great Bend, Kansas 67530
(Address)

Subscribed and sworn before me this 10th day of September, 19 73



Elaine H. Taylor
Notary Public.

D R I L L E R S L O G

#2 North

CASING RECORD: 310' of used 8-5/8" surface casing.	COMPANY: Okmar Oil Company	DESCRIPTION: NE NW SW Section 1-16S-25W Ness County, Kansas
TOTAL DEPTH: 4506'	CONTRACTOR: Strata Drilling, Inc.	
	COMMENCED: August 31, 1973	
	COMPLETED: September 8, 1973	

D. & A.

<u>FORMATION</u>	<u>FROM</u>	<u>TO</u>	<u>REMARKS</u>
Sand, Shale & Clay	0	301	Ran 310' of used 8-5/8" surface casing; set and cemented at 316' with 175 sacks of common cement, 2% gel and 3% C. C. Plug down at 11:15 A. M. September 1, 1973.
Shale	301	380	
Shale	380	1314	
Blaine	1314	1322	
Shale	1322	1975	
Shale & Lime	1975	3855	
Lime, Shale w/Sand Streaks	3855	4046	
Lime & Shale	4046	4506	

Rotary Total Depth: 4506'

RECEIVED
 STATE CORPORATION COMMISSION
 OCT 23 1973
 CONSERVATION DIVISION
 Wichita, Kansas

D. & A.

Plugged hole as follows: Plugged at 800' with 70 sacks of 50-50 pozmix and 6% gel; plugged at 240' with 20 sacks of 50-50 pozmix and 6% gel; plugged at 40' with 10 sacks of 50-50 pozmix and 6% gel. Plug down at 8:30 P. M. September 8, 1973.

STATE OF KANSAS)
) ss.
 COUNTY OF BARTON)

I certify that this is a true and correct copy of the above log to the best of my knowledge.


STRATA DRILLING, INC.

Charles W. Steincamp
 Charles W. Steincamp, President

Subscribed and sworn to before me this 10th day of September, 1973.

My Commission Expires:
 December 14, 1973

Elaine H. Taylor
 Elaine H. Taylor, Notary Public



DRILLERS LOG

#2 North

CASING RECORD:
310' of used 8-5/8"
surface casing.

COMPANY: Okmar Oil Company

DESCRIPTION: NE NW SW
Section 1-16S-25W
Ness County, Kansas

CONTRACTOR: Strata Drilling, Inc.

TOTAL DEPTH:
4506'

COMMENCED: August 31, 1973

COMPLETED: September 8, 1973

D. & A.

<u>FORMATION</u>	<u>FROM</u>	<u>TO</u>	<u>REMARKS</u>
Sand, Shale & Clay	0	301	Ran 310' of used 8-5/8" surface casing; set and cemented at 316' with 175 sacks of common cement, 2% gel and 3% C. C. Plug down at 11:15 A. M. September 1, 1973.
Shale	301	380	
Shale	380	1314	
Blaine	1314	1322	
Shale	1322	1975	
Shale & Lime	1975	3855	
Lime, Shale w/Sand Streaks	3855	4046	
Lime & Shale	4046	4506	

Rotary Total Depth: 4506'

RECEIVED
STATE CORPORATION COMMISSION
OCT 23 1973
CONSERVATION DIVISION
Wichita, Kansas

D. & A.

Plugged hole as follows: Plugged at 800' with 70 sacks of 50-50 poz-mix and 6% gel; plugged at 240' with 20 sacks of 50-50 pozmix and 6% gel; plugged at 40' with 10 sacks of 50-50 pozmix and 6% gel. Plug down at 8:30 P. M. September 8, 1973.

STATE OF KANSAS)
) ss.
COUNTY OF BARTON)

I certify that this is a true and correct copy of the above log to the best of my knowledge.

STRATA DRILLING, INC.

Charles W. Steincamp
Charles W. Steincamp, President

Subscribed and sworn to before me this 10th day of September, 1973.

My Commission Expires:

December 14, 1973

Elaine H. Taylor
Elaine H. Taylor, Notary Public

