

15-135-20902-00-00

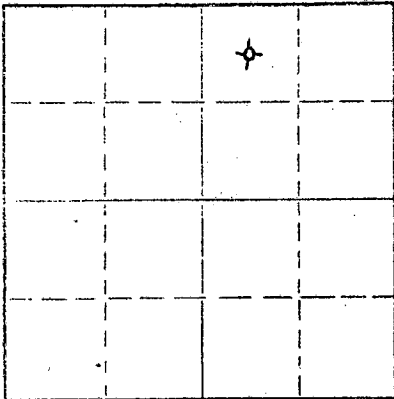
STATE OF KANSAS  
STATE CORPORATION COMMISSION

Form CP-4

Give All Information Completely  
Make Required Affidavit  
Mail or Deliver Report to:  
Conservation Division  
State Corporation Commission

WELL PLUGGING RECORD

P. O. Box 17027  
Wichita, Kansas 67217  
NORTH



Locate well correctly on above  
Section Plat

Ness County. Sec. 4 Twp. 16S Rge. 25 (E) x (W)  
Location as "NE/CNWSW" or footage from lines NW NE  
Lease Owner Mack Oil Company  
Lease Name Estelene Well No. 1  
Office Address 812 Union Center Bldg, Wichita, Kansas 67202  
Character of Well (completed as Oil, Gas or Dry Hole) Dry Hole  
Date well completed 10-29-74 19\_\_  
Application for plugging filed 10-29-74 19\_\_  
Application for plugging approved 10-29-74 19\_\_  
Plugging commenced 10-29-74 19\_\_  
Plugging completed 10-29-74 19\_\_  
Reason for abandonment of well or producing formation commercial quantities of oil not found.  
If a producing well is abandoned, date of last production 19\_\_  
Was permission obtained from the Conservation Division or its agents before plugging was commenced? Yes

Name of Conservation Agent who supervised plugging of this well \_\_\_\_\_  
Producing formation \_\_\_\_\_ Depth to top \_\_\_\_\_ Bottom \_\_\_\_\_ Total Depth of Well 4515 Feet  
Show depth and thickness of all water, oil and gas formations.


OIL, GAS OR WATER RECORDS

CASING RECORD

FORMATION	CONTENT	FROM	TO	SIZE	PUT IN	PULLED OUT
				8-5/8"	327'	

Describe in detail the manner in which the well was plugged, indicating where the mud fluid was placed and the method or methods used in introducing it into the hole. If cement or other plugs were used, state the character of same and depth placed, from \_\_\_\_\_ feet to \_\_\_\_\_ feet for each plug set.

Plugged @ 800' with 70 sacks  
315' with 20 sacks  
40' with 15 sacks & bridge



(If additional description is necessary, use BACK of this sheet)


Name of Plugging Contractor Rains & Williamson Oil Co., Inc.  
Address 435 Page Court, 220 W. Douglas, Wichita, Kansas 67202

STATE OF KANSAS COUNTY OF SEDGWICK, ss.  
Wilson Rains, President (employee of owner) or (owner or operator) of the above-described well, being first duly sworn on oath, says: That I have knowledge of the facts, statements, and matters herein contained and the log of the above-described well as filed and that the same are true and correct. So help me God.

(Signature) Wilson Rains WILSON RAINS  
435 Page Ct., Wichita, Kansas 67202  
(Address)

Subscribed and sworn to before me this 1st day of November 19 74

My Commission expires October 4, 1975  
Juanita M. Green Notary Public.



WELL LOG

15-135-20902-00-00

COMPANY Mack Oil Company

SEC. 4 T. 16S R. 25W  
LOC. NW NE

FARM Estelene NO. 1

RIG. NO. 7


COUNTY Ness  
KANSAS

TOTAL DEPTH 4515'

COMM. 10-15-74

COMP. 10-29-74

CONTRACTOR Rains & Williamson Oil Co., Inc.



CASING  
20 10  
15 8-5/8" @ 327' w/350 sx. common, 2%  
12 6 gel, 3% cc.  
13 5

ELEVATION

PRODUCTION D & A

FIGURES INDICATE BOTTOM OF FORMATIONS


Sand and Shale	310
Shale	327
Shale and Sand	965
Shale	1398
Sand	1670
Shale	1904
Anhydrite	1938
Shale	2047
Shale and Lime	3615
Lime and Shale	3905
Shale and Lime	4005
Lime	4321
Shale and Lime	4339
Lime	4515
<u>Rotary Total Depth</u>	<u>4515</u>

RECEIVED  
STATE CORPORATION COMMISSION  
NOV 4 1974  
CONSERVATION DIVISION  
Wichita, Kansas

State of KANSAS  
County of SEDGWICK ss:

I, Wilson Rains, President of the Rains & Williamson Oil Co., Inc.

upon oath state that the above and foregoing is a true and correct copy of the log of the Estelene #1 well.



Wilson Rains  
WILSON RAINS

Subscribed and sworn to before me this 1st day of November 19 74

My Commission Expires: October 4, 1975

Juanita M. Green  
NOTARY PUBLIC  
Juanita M. Green