

15-169-19123-00-00

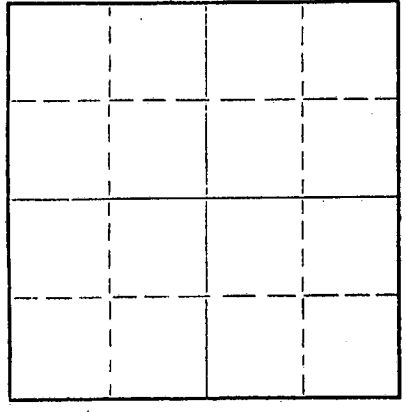
STATE OF KANSAS
STATE CORPORATION COMMISSION

Form CP-4

Give All Information Completely
Make Required Affidavit
Mail or Deliver Report to:
Conservation Division
State Corporation Commission
212 No. Market
Wichita, Kansas

WELL PLUGGING RECORD

NORTH



Locate well correctly on above
Section Plat

Location as "NE/CNW/SW" or footage from lines Saline County. Sec 32 Twp. 16 Rgd. 3 (E) W (W)
Lease Owner W-D Oil Co.
Lease Name Gibson Well No. 1
Office Address P.O. Box 296, Burlington, Colo.
Character of Well (completed as Oil, Gas or Dry Hole) Oil
Date well completed _____ 19____
Application for plugging filed April 23 1968
Application for plugging approved _____ 19____
Plugging commenced May 14 1968
Plugging completed May 17 1968
Reason for abandonment of well or producing formation _____

If a producing well is abandoned, date of last production _____ 19____
Was permission obtained from the Conservation Division of its agents before plugging was commenced? Yes
Name of Conservation Agent who supervised plugging of this well Gilbert Toman
Producing formation _____ Depth to top _____ Bottom _____ Total Depth of Well _____ Feet
Show depth and thickness of all water, oil and gas formations.

OIL, GAS OR WATER RECORDS

CASING RECORD

FORMATION	CONTENT	FROM	TO	SIZE	PUT IN	PULLED OUT

Describe in detail the manner in which the well was plugged, indicating where the mud fluid was placed and the method or methods used in introducing it into the hole. If cement or other plugs were used, state the character of same and depth placed, from _____ feet to _____ feet for each plug set.

Sanded back to 3375'. Dumped 3 sacks of cement. Shot pipe off at 2939.10'. Pulled pipe and mudded hole to 310'. Set 10' rock bridge and dumped 25 sacks of cement. Mudded hole to 35'. Set 10' rock bridge and dumped 10 sacks of cement at base of cellar.

RECEIVED
STATE CORPORATION COMMISSION
JUN 5 1968
CONSERVATION DIVISION
Wichita, Kansas


Name of Plugging Contractor Bert Self (If additional description is necessary, use BACK of this sheet)
Address Kans. Hutchinson, Kans.

STATE OF Kans. COUNTY OF Reno, ss. _____
Employee (employee of owner) or (owner or operator) of the above-described

well, being first duly sworn on oath, says: That I have knowledge of the facts, statements, and matters herein contained and the log of the above-described well as filed and that the same are true and correct. So help me God.

(Signature) Bert Self
R. R. #4, Hutchinson, Kans. (Address)
_____ June _____, 19 68

My commission expires October 18, 1968
Alva Self Notary Public.



15-169-19123-00-00


WELL LOG BUREAU—KANSAS GEOLOGICAL SOCIETY
508 East Murdock, Wichita, Kansas

Company. KREBBS & REESE
Farm. Gibson No. 1

SEC. 32 T. 16 R. 3W
SE NE NE

Total Depth. 3400'
Comm. 6-1-60 Comp. 6-9-60
Shot or Treated.
Contractor. Melland Drilling Co., Inc.
Issued. 9-3-60

County Saline
KANSAS



Elevation. 1364'

Production. 25 BOPD

CASINO:

8 5/8" @ 375' w/227 sks. cem.
4 1/2" @ 3400' w/60 sks. cem.

— Figures Indicate Bottom of Formations.

surface soil & clay	25
sand & shale	130
shale, gypsum & red bed	264
dry drilling	375
lime, gypsum & shale	560
lime & shale	1070
shale & shells	1800
lime & shale	2005
shale & lime	2275
lime & shale	2935
Mississippi Lime	3110
lime & shale	3150
shale	3400 RTD
Total Depth	

RECEIVED
STATE CORPORATION COMMISSION
MAY 6 1968
CONSERVATION DIVISION
Wichita, Kansas

SCOUT TOPS:

Mississippi	2926
Kinderhook	3157
Maquoketa Dolomite	3389

RECEIVED
STATE CORPORATION COMMISSION
APR 24 1968
CONSERVATION DIVISION
Wichita, Kansas