


Give All Information Completely
Make Required Affidavit
Mail or Deliver Report to:
Conservation Division
State Corporation Commission
211 No. Broadway
Wichita, Kansas

*ACCEPTED
BECAUSE OF AGE*

NORTH



Locate well correctly on above
Section Plat

Saline

County. Sec. 31 Twp. 16S Rge. 3 (E) 3 (W)

Location as "NE/CNW/SW" or footage from lines C NW NW NW
Lease Owner National Associated Petroleum Company
Lease Name Berglund Well No. 1
Office Address 5th Floor, Ritz Bldg., Tulsa, Oklahoma
Character of Well (completed as Oil, Gas or Dry Hole) Dry Hole
Date well completed February 26 19 64
Application for plugging filed February 26 19 64
Application for plugging approved February 26 19 64
Plugging commenced February 26 19 64
Plugging completed February 26 19 64
Reason for abandonment of well or producing formation no oil or gas found in commercial quantities.
If a producing well is abandoned, date of last production ----- 19 -----
Was permission obtained from the Conservation Division or its agents before plugging was commenced? Yes

Name of Conservation Agent who supervised plugging of this well Gilbert J. Toman, Holyrood, Kansas
Producing formation None Depth to top ----- Bottom ----- Total Depth of Well 3784' Feet
Show depth and thickness of all water, oil and gas formations.

OIL, GAS OR WATER RECORDS

CASING RECORD

FORMATION	CONTENT	FROM	TO	SIZE	PUT IN	PULLED OUT
				<u>8-5/8"</u>	<u>376'</u>	<u>None</u>

Describe in detail the manner in which the well was plugged, indicating where the mud fluid was placed and the method or methods used in introducing it into the hole. If cement or other plugs were used, state the character of same and depth placed, from ----- feet to ----- feet for each plug set.

Plug @ 250' with 20 sacks cement. Plug @ 40' with 10 sacks cement.

RECEIVED
STATE CORPORATION COMMISSION

JUL 20 1964

CONSERVATION DIVISION
Wichita, Kansas


Name of Plugging Contractor Rains & Williamson Oil Co.
Address 1425 Wichita Plaza, Wichita 2, Kansas

STATE OF KANSAS COUNTY OF SEDGWICK, ss.
Wilson Hains (employee or owner) or (owner or operator) of the above-described

well, being first duly sworn on oath, says: That I have knowledge of the facts, statements, and matters herein contained and the log of the above-described well as filed and that the same are true and correct. So help me God.

(Signature) Wilson Hains
Wilson Hains, Partner
1425 Wichita Plaza, Wichita, Kansas
(Address)

SUBSCRIBED AND SWORN to before me this 13th day of July, 1964



My commission expires 1-8-68 Shirley Keck Notary Public.

15-169-00234-00-00

ROTARY DRILLING LOG

OPERATOR; National Associated Petroleum Company
No. 1 Berglund
C NW NW NW Sec. 31-16S-3W
Saline County, Kansas

CONTRACTOR: Rains & Williamson Oil Co.
COMMENCED: 2-16-64
COMPLETED: 2-26-64
REMARKS: Set 8-5/8" surface casing at 376' with 200 sacks cement

FORMATIONS.

Shale	530'
Lime & Shale	610'
Lime	950'
Lime & Shale	1205'
Shale & Lime	2115'
Lime	2285'
Lime & Shale	2580'
Lime	3115'
Shale	3130'
Lime	3385'
Shale & Lime	3505'
Shale	3520'
Lime	3787'
Log Total Depth	3784'
Rotary Total Depth (D&A)	3787'

RECEIVED
STATE CORPORATION COMMISSION

JUL 7 1964

CONSERVATION DIVISION
Wichita, Kansas

We certify the above log is true and correct to the best of our knowledge and belief.


RAINS & WILLIAMSON OIL CO.

Wilson Rains
Wilson Rains, Partner

Subscribed and sworn to before me, a Notary Public in and for the State of Kansas, County of Sedgwick, this 28th day of February,

No. 4964

My Commission Expires: January 8, 1968



Shirley Keck
Shirley Keck, Notary Public