

15-169-00603-00-01

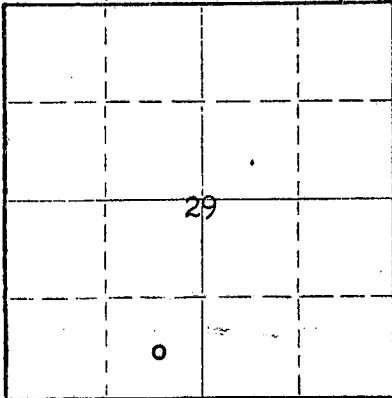
STATE OF KANSAS
STATE CORPORATION COMMISSION

Form CP-4

WELL PLUGGING RECORD

Give All Information Completely
Make Required Affidavit
Mail or Deliver Report to:
Conservation Division
State Corporation Commission
212 No. Market
Wichita, Kansas

T - 16S NORTH R - 3W



Locate well correctly on above
Section Plat

Saline County. Sec. 29 Twp. 16 S Rge. (E) 3 (W)
Location as "NE/CNW&SW" or footage from lines. C-SE-SW
Lease Owner Frank J. Black
Lease Name Lindshield A Well No. 2
Office Address Box 150
Character of Well (completed as Oil, Gas or Dry Hole) Oil
Date well completed 8-6-61 19
Application for plugging filed 1-15-69 19
Application for plugging approved 1-16-69 19
Plugging commenced 2-1 1969
Plugging completed 2-6 1969
Reason for abandonment of well or producing formation Dry

If a producing well is abandoned, date of last production 19
Was permission obtained from the Conservation Division or its agents before plugging was commenced? Yes

Name of Conservation Agent who supervised plugging of this well Gilbert Toman
Producing formation Depth to top Bottom Total Depth of Well 3456 Feet
Show depth and thickness of all water, oil and gas formations.

OIL, GAS OR WATER RECORDS

CASING RECORD

FORMATION	CONTENT	FROM	TO	SIZE	PUT IN	PULLED OUT
				8-5/8"	252'	None
				5-1/2"	3449'	2858'

Describe in detail the manner in which the well was plugged, indicating where the mud fluid was placed and the method or methods used in introducing it into the hole. If cement or other plugs were used, state the character of same and depth placed, from feet to feet for each plug set.

Pipe set 3449' 75 sacks cement
Sanded back to 3400'
Dumped 5 sacks cement
Set plug at 250'
Set 10' rock bridge
Dumped 25 sacks cement
Filled hole to 40' with mud
Set 10' rock bridge
Dumped 10 sacks cement

RECEIVED
STATE CORPORATION COMMISSION
FEB 14 1969
CONSERVATION DIVISION
Wichita, Kansas

(If additional description is necessary, use BACK of this sheet)


Name of Plugging Contractor Ralph Lynch License #457
Address RR #4 Great Bend, Kansas 67530

STATE OF KANSAS, COUNTY OF MCPHERSON, ss.
Frank J. Black (employee of owner) or (owner or operator) of the above-described

well being first duly sworn on oath, says: That I have knowledge of the facts, statements, and matters herein contained and the log of the above-described well as filed and that the same are true and correct. So help me God.

(Signature) Frank J. Black
Box 150, McPherson, Kansas
(Address)

Subscribed and sworn to before me this 12th day of February, 1969



My commission expires July 16, 1971

Jerry Peltzman
JERRY PELTZMAN Notary Public.

15-169-00603-00 - 011

WELL LOG BUREAU—KANSAS GEOLOGICAL SOCIETY
508 East Murdock, Wichita, Kansas

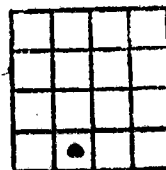
COPY

Company. **ROCHWILE, INC.**
Farm. **Lindshield "A"** No. **2**

SEC. **29** T. **16** R. **3W**
C SE SW

Total Depth. **3456'**
Comm. **7-25-61** Comp. **8-6-61**
Shot or Treated.
Contractor. **L. B. Jackson Co.**
Issued. **11-4-61**

County **Saline**
KANSAS



CASING:

8 5/8" 252' cem w/175 sx.
5-1/2" 3449' cem w/75 sx.

Elevation. **1451' Gr.**

Production. **30 BOPD**

Figures indicate Bottom of Formations.

soil	5
shale w/lime	408
lime & shale	695
shale & lime	1170
grey shale & lime streaked	1525
grey shale	1760
lime	2095
grey shale & lime	2175
lime white to buff dolomitic	2325
buff lime	2400
buff lime (dolomitic)	2450
brown lime	2510
brown lime (dolomitic)	2550
brown lime	2575
buff lime (oolitic/oolicastic)	2600
brown lime, broken	2705
brown lime & shale	2912
brown lime, Miss.	2970
white-chert, weathered	3020
white chert	3125
white to grey lime	3140
brown lime	3165
grey to grey green shale	3390
Kinderhook shale-Maquoketa dolomite	3400
grey dolomite, some grey chert	3456
Total Depth	

TOPS:

Kansas City-Lansing	2175
Mississippi	2912
Maquoketa Dolomite	3390

RECEIVED
STATE CORPORATION COMMISSION
FEB 14 1960
CONSERVATION DIVISION
Wichita, Kansas