

15-169-00604-00-00

STATE OF KANSAS
STATE CORPORATION COMMISSION

Form CP-4

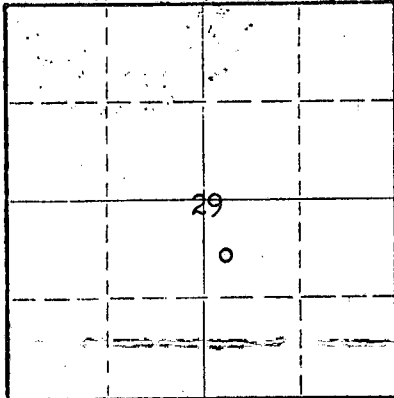
WELL PLUGGING RECORD

Give All Information Completely
Make Required Affidavit
Mail or Deliver Report to:
Conservation Division
State Corporation Commission
212 No. Market
Wichita, Kansas

Saline County, Sec. 29 Twp. 16S Rge. (E) 3 (W)

T - 16s NORTH R - 3w

Location as "NE/CNW/SW" or footage from lines CW/2 NW SE
Lease Owner Frank J. Black
Lease Name Nordling Well No. 1
Office Address Box 150, McPherson, Kansas 67460
Character of Well (completed as Oil, Gas or Dry Hole) Oil
Date well completed 8-31-59 19
Application for plugging filed 1-4-69 19
Application for plugging approved 1-6-69 19
Plugging commenced 1-16-69 19
Plugging completed 1-31-69 19
Reason for abandonment of well or producing formation Dry



Locate well correctly on above Section Plat

If a producing well is abandoned, date of last production 19
Was permission obtained from the Conservation Division or its agents before plugging was commenced? Yes

Name of Conservation Agent who supervised plugging of this well Gil Toman
Producing formation Depth to top Bottom Total Depth of Well 3393 Feet
Show depth and thickness of all water, oil and gas formations.

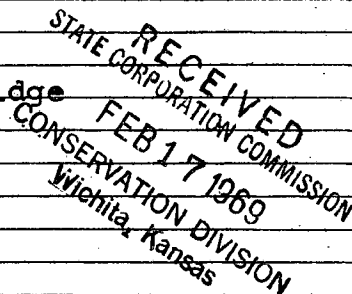
OIL, GAS OR WATER RECORDS

CASING RECORD

FORMATION	CONTENT	FROM	TO	SIZE	PUT IN	PULLED OUT
				8-5/8"	356'	None
				4-1/2"	3390'	2909'


Describe in detail the manner in which the well was plugged, indicating where the mud fluid was placed and the method or methods used in introducing it into the hole. If cement or other plugs were used, state the character of same and depth placed, from feet to feet for each plug set.

Set at 3390' 50 sacks cement
Plugged back to 3370' with sand
Dumped 4 sacks cement
Set plug at 310' set 10' rock bridge
Dumped 25 sacks cement
Filled with mud to 40' set 10' rock bridge
Dumped 10 sacks cement



(If additional description is necessary, use BACK of this sheet)
Name of Plugging Contractor Ralph Lynch License #457
Address Rt 4 Great Bend, Kansas 67530

STATE OF KANSAS, COUNTY OF MCPHERSON, ss.
Frank J. Black (owner or operator) of the above-described well, being first duly sworn on oath, says: That I have knowledge of the facts, statements, and matters herein contained and the log of the above-described well as filed and that the same are true and correct. So help me God.
(Signature) FRANK J. BLACK
Box 150, McPherson, Kansas (Address)



Subscribed and sworn to before me this 13th day of February, 1969
Jerry Peltzman Notary Public

WELL LOG BUREAU—KANSAS GEOLOGICAL SOCIETY

508 East Murdock,

Wichita, Kansas


15-169-00604-00-00

Company- DeWEESE-SANDERSON
Farm- Nordling No. 1

SEC. 29 T. 16 R. 3W
C W/2 NW SE

Total Depth. 3393'
Comm. 8-22-59 Comp. 8-31-59
Shot or Treated.
Contractor. Melland Drlg. Co.
Issued. 12-12-59

County Saline
KANSAS



Elevation. 1360' RB

Production. 25 BOPD

CASING:

8 5/8" 356' cem w/341 sx.
4 1/2" 3390' cem w/50-sx.

Figures Indicate Bottom of Formations.

surface soil & clay	40
sand	80
shale, shells & gypsum	356
lime	425
lime & gypsum	535
lime & shale	650
sandy lime	680
lime w/some shale	830
lime & shale	1100
shale & lime shells	1785
lime & shale	2086
shale & lime	2275
lime & shale	2700
shale & lime	2735
lime & shale	2928
Mississippi lime	3165
shale & lime	3190
shale	3393 RTD
Total Depth	

TOPS: SCOUT	
Mississippi	2921
Kinderhook	3151
Maquoketa	3390

RECEIVED
STATE CORPORATION COMMISSION
FEB 17 1960
CONSERVATION DIVISION
Wichita, Kansas