

STATE OF KANSAS
STATE CORPORATION COMMISSION

Form CP-4

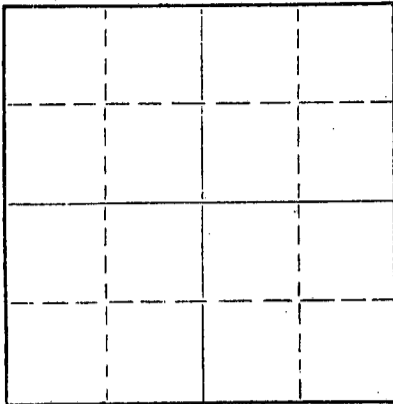
Give All Information Completely
Make Required Affidavit
Mail or Deliver Report to:
Conservation Division
State Corporation Commission
212 No. Market
Wichita, Kansas

WELL PLUGGING RECORD

Saline County. Sec. 27 Twp. 16 Rge. 3 (E) W (W)

Location as "NE/CNW/SW" or footage from lines _____
Lease Owner W. D. Oil Co.
Lease Name Lundquist "B" Well No. 2
Office Address Burlington, Colo.
Character of Well (completed as Oil, Gas or Dry Hole) Oil
Date well completed Feb. 12 19 62
Application for plugging filed Dec. 16 19 66
Application for plugging approved Dec. 30 19 66
Plugging commenced Dec. 19 19 66
Plugging completed Dec. 21 19 66
Reason for abandonment of well or producing formation Oil Depleted

NORTH



Locate well correctly on above
Section Plat

If a producing well is abandoned, date of last production _____ 19 _____
Was permission obtained from the Conservation Division or its agents before plugging was commenced? Yes

Name of Conservation Agent who supervised plugging of this well Gilbert Toman
Producing formation _____ Depth to top _____ Bottom _____ Total Depth of Well _____ Feet
Show depth and thickness of all water, oil and gas formations.

OIL, GAS OR WATER RECORDS

CASING RECORD

FORMATION	CONTENT	FROM	TO	SIZE	PUT IN	PULLED OUT

Describe in detail the manner in which the well was plugged, indicating where the mud fluid was placed and the method or methods used in introducing it into the hole. If cement or other plugs were used, state the character of same and depth placed, from _____ feet to _____ feet for each plug set.

Filled back to 3300' with chat and dumped 5 sacks of cement. Shot pipe off at 2854.80'.
Pulled pipe and mudded hole to 300'. Set rock bridge and dumped 20 sacks of cement.
Finished filling hole with mud and dumped 10 sacks of cement at top.

RECEIVED
STATE CORPORATION COMMISSION

JAN 18 1967

CONSERVATION DIVISION
Wichita, Kansas

(If additional description is necessary, use BACK of this sheet)

Name of Plugging Contractor Bert Self
Address Hutchinson, Kans.


STATE OF Kans., COUNTY OF Renov, ss. Employee (employee of owner) or (owner or operator) of the above-described

well, being first duly sworn on oath, says: That I have knowledge of the facts, statements, and matters herein contained and the log of the above described well as filed and that the same are true and correct. So help me God.

(Signature) Bert Self
R. R. #4, Hutchinson, Kans.
(Address)

SUBSCRIBED AND SWORN to before me this 16th day of January, 1967
Woodly Self
Notary Public.

My commission expires October 18, 1969



15-169-19136-00-00
COPY


WELL LOG BUREAU—KANSAS GEOLOGICAL SOCIETY
 508 East Murdock, Wichita, Kansas

Company: **LEO C. ELLIS**
 Farm: **Lundquist "B" No. 2**

SEC. 27 T. 16 R. 3W
 NW NE NW

Total Depth. **3402'**
 Comm. **2-2-62** Comp. **2-12-62**
 Shot or Treated.
 Contractor. **White & Ellis Drlg., Inc.**
 Issued. **6-8-63**

County **Saline**
KANSAS



CASING:
 8 5/8" 339' cem w/300' sx.
 5 1/2" 3390' cem w/75' sx.

Elevation. **1335' RB**

Production. **25 BOPD & 20 BW**

Figures Indicate Bottom of Formations.

(KB meas. 5' above GL.)

soil	5
shale & shells	302
lime w/shale	333
lime	339
lime & shale	630
shale w/lime streaks	700
lime	780
lime & shale streaks	1070
shale & shells	1470
lime	1500
shale & lime	1720
lime w/shale streaks	1910
lime	1965
lime & shale	2240
lime	2315
shale, sandy	2340
lime & shale	2530
shale & lime	2550
lime & shale	2968
lime	3080
shale	3314
dolomite	3402 RTD
Total Depth	
TOPS:	
Mississippi	2864
Kinderhook(Scout)	3039
Maquoketa Shale (Scout)	3273
Maquoketa	3314
Vibia	3379

RECEIVED
 STATE CORPORATION COMMISSION

DEC 19 1966

CONSERVATION DIVISION
 Wichita, Kansas

RECEIVED
 STATE CORPORATION COMMISSION

JAN 18 1967

CONSERVATION DIVISION
 Wichita, Kansas