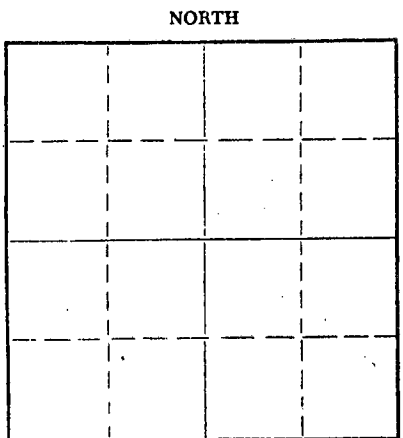


Give All Information Completely
Make Required Affidavit
Mail or Deliver Report to:
Conservation Division
State Corporation Commission
212 No. Market
Wichita, Kansas

WELL PLUGGING RECORD



Location as "NE/CNW/SSW" or footage from lines Saline County. Sec. 27 Twp. 16 Rge. 3 (E) (W) W
 Lease Owner W. D. Oil Co.
 Lease Name Lundquist Well No. 1
 Office Address Burlington, Colo.
 Character of Well (completed as Oil, Gas or Dry Hole) Oil
 Date well completed July 23 1960
 Application for plugging filed Dec. 16 1966
 Application for plugging approved Dec. 30 1966
 Plugging commenced Jan. 3 1967
 Plugging completed Jan. 12 1967
 Reason for abandonment of well or producing formation XXXXXX Oil Depleted

If a producing well is abandoned, date of last production _____ 19____
 Was permission obtained from the Conservation Division or its agents before plugging was commenced? yes
 Name of Conservation Agent who supervised plugging of this well Gilbert Toman

Producing formation _____ Depth to top _____ Bottom _____ Total Depth of Well _____ Feet
 Show depth and thickness of all water, oil and gas formations.

OIL, GAS OR WATER RECORDS

CASING RECORD

FORMATION	CONTENT	FROM	TO	SIZE	PUT IN	PULLED OUT

Describe in detail the manner in which the well was plugged, indicating where the mud fluid was placed and the method or methods used in introducing it into the hole. If cement or other plugs were used, state the character of same and depth placed, from _____ feet to _____ feet for each plug set.

Filled back with chat to 3300'. Dumped 5 sacks of cement. Shot pipe off at 2840.60'. Pulled pipe and mudded hole to 300'. Set rock bridge and dumped 20 sacks of cement. Finished mudding hole and dumped 10 sacks of cement at top.

RECEIVED
STATE CORPORATION COMMISSION

JAN 28 1967

CONSERVATION DIVISION
Wichita, Kansas

Name of Plugging Contractor Bert Self (If additional description is necessary, use BACK of this sheet)
 Address Hutchinson, Kans.


STATE OF Kans., COUNTY OF Reno, ss.

Employee (employee of owner) or (owner or operator) of the above-described well, being first duly sworn on oath, says: That I have knowledge of the facts, statements, and matters herein contained and the log of the above described well as filed and that the same are true and correct. So help me God.

(Signature) Bert Self
R. R. #4, Hutchinson, Kans. (Address)

SUBSCRIBED AND SWORN to before me this 16th day of January, 1967

My commission expires October 18, 1969
Notary Public.



WELL LOG BUREAU—KANSAS GEOLOGICAL SOCIETY

508 East Murdock,

Wichita, Kansas


15-169-00174-00-00

Company- KREBBS & REESE
Farm- Lundquist No. 1

SEC. 27 T. 16 R.3W
NE NW NW

County Saline
KANSAS

Total Depth. 3331'
Comm. 7-15-60 Comp. 7-23-60
Shot or Treated.
Contractor. Melland Drlg. Co.
Issued. 11-12-60



Elevation. 1331' RB

Production: 60 BOPD

CASING:

8 5/8" 318' cem w/210 sx.
5 1/2" 3321' cem w/50 sx.

Figures Indicate Bottom of Formations.

surface soil, clay & shale	15
red bed, gypsum & shale	120
lime, shells & shale	222
lime & shale	280
Amhydrite.	318
lime & shale	1120
shale w/lime shells	1530
shale & shells	1740
lime & shale	2120
shale & sand	2240
shale	2300
lime & shale	2705
shale & lime	2715
lime & shale	2874
Mississippi lime	3085
shale	3321
Maquoketa	3331 RTD
Total Depth	
TOPS: SCOUT	
Mississippi	2866
Kinderhook	3090
Maquoketa Dolomite	3321

RECEIVED
STATE EDUCATION COMMISSION

DEC 19 1966

CONSERVATION DIVISION
Wichita, Kansas

RECEIVED
STATE CORPORATION COMMISSION

JAN 18 1967

CONSERVATION DIVISION
Wichita, Kansas

3300

300 20

16