


STATE OF KANSAS  
STATE CORPORATION COMMISSION

Give All Information Completely  
Make Required Affidavit  
Mail or Deliver Report to:  
Conservation Division  
State Corporation Commission  
212 No. Market  
Wichita, Kansas

WELL PLUGGING RECORD

15-169-00589-00-00  
Form CP-4

NORTH



Locate well correctly on above  
Section Plat

Saline County, Sec. 20 Twp. 16 Rge. 3W (E) (W)  
Location as "NE/CNWxSWx" or footage from lines. SW SW NE  
Lease Owner Fell & Wolf Oil Co.  
Lease Name Knut E. Holm Well No. I  
Office Address Bx 7447 Tulsa, Oklahoma  
Character of Well (completed as Oil, Gas or Dry Hole) oil  
Date well completed Nov 18 1967  
Application for plugging filed Nov 19 67  
Application for plugging approved Nov 19 67  
Plugging commenced Nov 16 19 67  
Plugging completed Nov 17 19 67  
Reason for abandonment of well or producing formation \_\_\_\_\_

If a producing well is abandoned, date of last production \_\_\_\_\_ 19\_\_\_\_  
Was permission obtained from the Conservation Division or its agents before plugging was commenced? Yes- Gilbert Toman

Name of Conservation Agent who supervised plugging of this well Gilbert Toman  
Producing formation \_\_\_\_\_ Depth to top \_\_\_\_\_ Bottom \_\_\_\_\_ Total Depth of Well 3439' Feet  
Show depth and thickness of all water, oil and gas formations.


OIL, GAS OR WATER RECORDS

CASING RECORD

FORMATION	CONTENT	FROM	TO	SIZE	PUT IN	PULLED OUT
				5 1/2"		2,341'

Describe in detail the manner in which the well was plugged, indicating where the mud fluid was placed and the method or methods used in introducing it into the hole. If cement or other plugs were used, state the character of same and depth placed, from \_\_\_\_\_ feet to \_\_\_\_\_ feet for each plug set.

Plugged off bottom of hole with sand. Sand from 3439' to 3400'. Dumped 5-sx of cement. Mudded hole to 260'. Made 10' of rock bridge. Dumped 20 sx of cement. Mudded hole to 40'. Dumped 10 sx of cement, filling to the bottom of the celler.



(If additional description is necessary, use BACK of this sheet)

Name of Plugging Contractor Art Lamb Casing Pulling Co.  
Address 2809 King St. Hutchinson, Kansas

STATE OF Kansas, COUNTY OF Reno, ss.  
Art Lamb (employee of owner) or (owner or operator) of the above-described well, being first duly sworn on oath, says: That I have knowledge of the facts, statements, and matters herein contained and the log of the above-described well as filed and that the same are true and correct. So help me God.

(Signature) Art Lamb  
2809 King St. Hutchinson, Kansas  
(Address)

SUBSCRIBED AND SWORN to before me this 18 th day of November, 19 67

My commission expires January 5, 1970



Judy Lamb  
Notary Public.

15-169-00589-0000 COPY

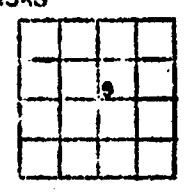
WELL LOG BUREAU--KANSAS GEOLOGICAL SOCIETY  
505 East Muldick, Wichita, Kansas

Company: The ATLANTIC REFINING COMPANY  
Firm: Knut E. Holm No. 1

SEC. 20 T. 16 R. 3W  
SW SW NE

Total Depth. 3439  
Comm. 8-7-52 Comp. 8-28-52  
Shot or Treated.  
Contractor. Konaker Drilling Co.  
Issued. 10-4-52

County Saline  
KANSAS



CASING:  
8 5/8" 367' RKB com w/260 sx  
5 1/2" 3421' RKB com w/200 sx

Elevation. 1395 DF

Production. 136 bbls / 2 1/2 hrs

Figures indicate Bottom of Formations.

top soil, clay	40
sand, shale, rock	289
shale, rock	310
shale, shells	400
lime	685
lime, salt	770
lime	965
lime, shale	1855
lime	1920
lime, shale	2340
lime	2455
lime, shale	2947
lime, chert	3191
lime, shale	3424
dolomite chert	3439
Total Depth	

Tops:	
Heebner	2077
Lansing	2289
Mississippian	2947
Kinderhook	3192
Maquoketa	3391
Maquoketa Dolomite	3419

Treated open hole below casing  
with 500 gallons HONCO 15% acid.  
Tested 136 BO in 24 hrs. Prod.  
from Maquoketa Dolomite interval  
3421-3439.

RECEIVED  
AUG 30 1967