

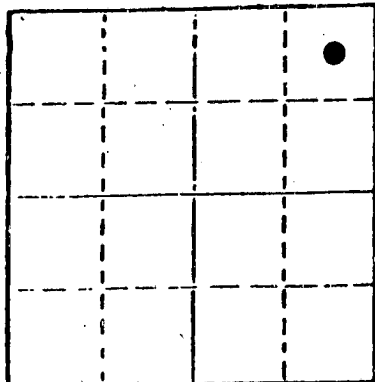
STATE OF KANSAS
STATE CORPORATION COMMISSION

WELL PLUGGING RECORD

Give All Information Completely
Make Required Affidavit
Mail or Deliver Report to
Conservation Division
State Corporation Comm.
245 North Water
Wichita, KS 67202

Ness County. Sec. 14 Twp. 16S Rge. 25 E/W
Location as "NE/CNW $\frac{1}{4}$ SW $\frac{1}{4}$ " or footage from lines

C NE NE
Lease Owner Petroleum, Inc.
Lease Name Kaler Well No. 1
Office Address P.O. Box 1447, Great Bend, Ks. 67530
Character of Well (Completed as Oil, Gas or Dry Hole)



Locate well correctly on above
Section Plot

Oil Well
Date Well completed September 26 19 79
Application for plugging filed December 23 19 81
Application for plugging approved January 4 * 19 82
Plugging commenced July 13 19 82
Plugging completed July 13 19 82

Reason for abandonment of well or producing formation
Uneconomical to produce
If a producing well is abandoned, date of last production
September 26 19 81

Was permission obtained from the Conservation Division or
its agents before plugging was commenced? Yes

Name of Conservation Agent who supervised plugging of this well Robert T. Tarbutton
Producing formation Miss. Depth to top 4527 Bottom 4531 Total Depth of Well 4553
Show depth and thickness of all water, oil and gas formations.

OIL, GAS OR WATER RECORDS

CASING RECORD

FORMATION	CONTENT	FROM	TO	SIZE	PUT IN	PULLED OUT
				8-5/8"	247	-0-
				5 1/2"	4551	3577

Describe in detail the manner in which the well was plugged, indicating where the mud fluid was placed and the method or methods used in introducing it into the hold. If cement or other plugs were used, state the character of same and depth placed, from _____ feet to _____ feet for each plug set. Dumped sand to 4450', plugged with 5 sacks cement, then pumped the following:

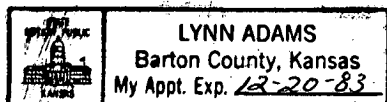
- 3 sacks hulls
- 15 sacks gel
- 70 sacks cement
- 1 sack hulls
- 15 sacks gel
- 8-5/8" plug
- 80 sacks cement, 50/50 pozmix, 4% gel, 3% cc.
- 400# SIP

RECEIVED
STATE CORPORATION COMMISSION
JUL 28 1982
CONSERVATION DIVISION
Wichita, Kansas

(If additional description is necessary, use BACK of this sheet)

Name of Plugging Contractor Barlow Well Service

STATE OF Kansas COUNTY OF Barton, ss.
Terry Naylor (employee of owner) or (owner or operator)
of the above-described well, being first duly sworn on oath, says: That I have knowledge of the facts, statements, and matters herein contained and the log of the above-described well as filed and that the same are true and correct. So help me God.



(Signature) Terry Naylor
P.O. Box 1447, Great Bend, Ks. 67530
(Address)

SUBSCRIBED AND SWORN TO before me this 28 day of July, 19 82

My commission expires 12-20-83

Lynn Adams
Notary Public.

* Authority for plugging extended 6-23-82.

WELL LOG
Kaler #1
C NE NE Sec. 14-16S-25W
Ness County, Kansas

Name of Operator: Petroleum, Inc.
P.O. Box 1447
Great Bend, Kansas 67530

Date Completed: August 29, 1979

FROM	TO	
0	250	Surface
250	1225	Shale and sand
1225	1490	Shale and red bed
1490	1653	Sand
1653	1710	Red bed
1710	1800	Shale and sand
1800	1934	Shale
1934	1964	Anhydrite
1964	2590	Shale
2590	2720	Shale, sand and lime
2720	4538	Shale and lime
4538		Total Depth

STATE OF KANSAS

COUNTY OF BARTON ss

RECEIVED
STATE CORPORATIONS COMMISSION
12-28-81
DEC 28 1981
CONSERVATION DIVISION
Wichita, Kansas


George E. Miller, Jr., President of Blue Goose Drilling Co., Inc. being first duly sworn on oath says: That I have knowledge of the facts, statements and matters herein contained and the log of the above described well as filed and that the same are true and correct.

George E. Miller, Jr.
George E. Miller, Jr.

Subscribed and sworn before me this 5th day of September, 1979.

Mary Ann Schwaborn
Notary Public Barton County

My Commission Expires 8-1-81.



RECEIVED
STATE CORPORATIONS COMMISSION
DEC 28 1981
CONSERVATION DIVISION
Wichita, Kansas

