

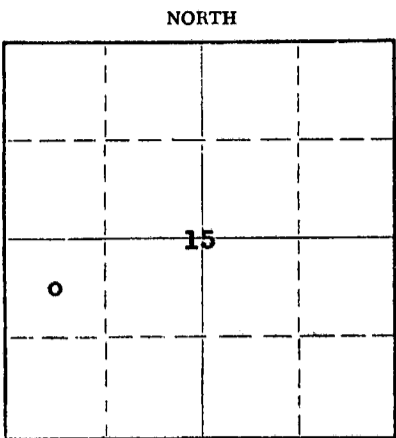
15-135-00467-00-00

STATE OF KANSAS  
STATE CORPORATION COMMISSION

Give All Information Completely  
Make Required Affidavit  
Mail or Deliver Report to:  
Conservation Division  
State Corporation Commission  
211 No. Broadway  
Wichita, Kansas

WELL PLUGGING RECORD

Ness County, Sec. 15 Twp. 16S Rge. 25W (E) (W)  
Location as "NE/CNW/SW" or footage from lines C NW SW  
Lease Owner J. A. Terteling & Sons & Hellar Drilling Co., Inc.  
Lease Name Artz-Turley Well No. 1  
Office Address 1014 Union Center  
Character of Well (completed as Oil, Gas or Dry Hole) Dry Hole  
Date well completed January 25, 19 62  
Application for plugging filed January 25, 19 62  
Application for plugging approved January 25, 19 62  
Plugging commenced January 25, 19 62  
Plugging completed January 25, 19 62  
Reason for abandonment of well or producing formation Dry Hole



Locate well correctly on above  
Section Plat

If a producing well is abandoned, date of last production \_\_\_\_\_ 19\_\_\_\_  
Was permission obtained from the Conservation Division or its agents before plugging was commenced? Yes, orally

Name of Conservation Agent who supervised plugging of this well Eldon Petty  
Producing formation \_\_\_\_\_ Depth to top \_\_\_\_\_ Bottom \_\_\_\_\_ Total Depth of Well 4600 Feet  
Show depth and thickness of all water, oil and gas formations.

OIL, GAS OR WATER RECORDS

CASING RECORD

| FORMATION | CONTENT | FROM | TO   | SIZE   | PUT IN  | PULLED OUT |
|-----------|---------|------|------|--------|---------|------------|
|           |         | 0    | 270' | 8 5/8" | 271.90' | None       |
|           |         |      |      |        |         |            |
|           |         |      |      |        |         |            |
|           |         |      |      |        |         |            |
|           |         |      |      |        |         |            |
|           |         |      |      |        |         |            |
|           |         |      |      |        |         |            |
|           |         |      |      |        |         |            |
|           |         |      |      |        |         |            |
|           |         |      |      |        |         |            |


Describe in detail the manner in which the well was plugged, indicating where the mud fluid was placed and the method or methods used in introducing it into the hole. If cement or other plugs were used, state the character of same and depth placed, from \_\_\_\_\_ feet to \_\_\_\_\_ feet for each plug set.

**Filled hole with mud to 550'. Set 1st plug using 1/4 sack hulls and 20 sacks cement. Filled w/mud to 180, set 2nd plug with 1/4 sack hulls and 10 sacks cement. set 3rd plug at 35' with 1/4 sack hulls and 10 sacks cement.**

**RECEIVED**  
STATE CORPORATION COMMISSION  
FEB 7 1962  
2-7-62  
CONSERVATION DIVISION  
Wichita, Kansas

(If additional description is necessary, use BACK of this sheet)  
Name of Plugging Contractor Hellar Drilling Company, Inc.  
Address 1014 Union Center

STATE OF KANSAS COUNTY OF SEDGWICK, ss.  
D. L. Hellar, Pres. Hellar Drilg. Co., an (owner ~~proprietor~~ of the above-described well, being first duly sworn on oath, says: That I have knowledge of the facts, statements, and matters herein contained and the log of the above described well as filed and that the same are true and correct. So help me God.



(Signature) D. L. Hellar  
1014 Union Center, Wichita, Kans.  
(Address)

SUBSCRIBED AND SWORN to before me this 6th day of February, 19 62  
Wanda Lou Bruce  
Notary Public.

My commission expires March 6, 1965

DRILLER'S LOG

OWNER: J. A. Terteling & Sons & Hellar  
Drilling Company, Inc.  
DRILLING CONTRACTOR: Hellar Drilling Company, Inc.  
LEASE: Artz-Turley #1  
LOCATION: C NW SW, SEC. 15-16S-25W  
Ness County, Kansas  
COMMENCED: January 13, 1962  
COMPLETED: January 25, 1962  
CASING: Set 8 5/8" surface casing @ 270'  
w/175 sacks cement.

|             |                             |
|-------------|-----------------------------|
| 0 - 240     | Clay, sand, clay            |
| 240 - 270   | Blue shale                  |
| 270 - 875   | Shale, red bed              |
| 875 - 1360  | Shale                       |
| 1360 - 1383 | Anhydrite                   |
| 1383 - 1795 | Shale, Red bed, sand        |
| 1795 - 1971 | Shale                       |
| 1971 - 2004 | Cimarron Anhydrite          |
| 2004 - 2193 | Shale                       |
| 2193 - 2425 | Salt section                |
| 2425 - 2814 | Shale, lime                 |
| 2814 - 2923 | Ft. Riley                   |
| 2923 - 3026 | Lime                        |
| 3026 - 3210 | Lime, shale                 |
| 3210 - 3333 | Shale, lime                 |
| 3333 - 3485 | Shale                       |
| 3485 - 3622 | Lime, shale                 |
| 3622 - 3830 | Shale, lime                 |
| 3830 - 3965 | Lime, shale                 |
| 3965 - 4025 | Lansing-Kansas City         |
| 4025 - 4457 | Lime                        |
| 4457 - 4485 | Ft. Scott                   |
| 4485 - 4534 | Lime                        |
| 4534 - 4600 | Mississippian               |
| 4600        | Rotary Total Depth<br>D & A |

RECEIVED  
FEB 7 1962  
2-7-62  
CONSERVATION DEPARTMENT


STATE OF KANSAS )  
COUNTY OF SEDGWICK) SS:

I, D. L. Hellar, do hereby certify that the above and foregoing is a true and correct copy of the log of the #1 ARTZ-TURLEY, located in the C NW SW, Section 15-16S-25W, Ness County, Kansas, as reflected by the files of the Hellar Drilling Company, Inc.

HELLAR DRILLING COMPANY, INC.

BY D. L. Hellar  
D. L. Hellar, President

Subscribed and sworn to before me, a Notary Public, in and for Sedgwick County, Kansas, this 5th day of February, 1962.



Franklin Bruce  
Notary Public

My commission expires March 6, 1965.