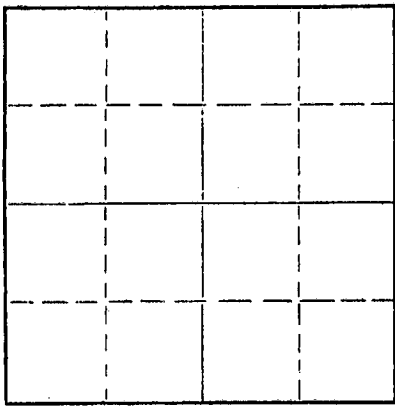


WELL PLUGGING RECORD

Give All Information Completely
Make Required Affidavit
Mail or Deliver Report to:
Conservation Division
State Corporation Commission
212 No. Market
Wichita, Kansas

NORTH



Locate well correctly on above
Section Plat

Location as "NE/CNW/SW" or footage from lines Saline County, Sec. 10 Twp. 16 Rge. 3 (E) W (W)
Location as "NE/CNW/SW" or footage from lines SW SE SE
Lease Owner W D Oil Co.
Lease Name Richter Well No. 2
Office Address Burlington, Colo. P. O. Box 296
Character of Well (completed as Oil, Gas or Dry Hole) Oil
Date well completed _____ 19____
Application for plugging filed Sept. 19 1969
Application for plugging approved Sept. 19 1969
Plugging commenced Oct. 29 1969
Plugging completed Nov. 5 1969
Reason for abandonment of well or producing formation Depleted

If a producing well is abandoned, date of last production _____ 19____
Was permission obtained from the Conservation Division or its agents before plugging was commenced? Yes

Name of Conservation Agent who supervised plugging of this well Gilbert Toman
Producing formation _____ Depth to top _____ Bottom _____ Total Depth of Well _____ Feet
Show depth and thickness of all water, oil and gas formations.


OIL, GAS OR WATER RECORDS

CASING RECORD

FORMATION	CONTENT	FROM	TO	SIZE	PUT IN	PULLED OUT

Describe in detail the manner in which the well was plugged, indicating where the mud fluid was placed and the method or methods used in introducing it into the hole. If cement or other plugs were used, state the character of same and depth placed, from _____ feet to _____ feet for each plug set.

Sanded back to 3275' and dumped 5 sacks of cement. Shot pipe off
2813.10'. Pulled pipe and mudded hole to 310'. Set 10' rock
bridge and dumped 25 sacks of cement. Finished mudding hole to
40'. Set another 10' rock bridge and dumped 10 sacks of cement
at base of cellar.




(If additional description is necessary, use BACK of this sheet)
Name of Plugging Contractor Bert Self
Address Hutchinson, Kans.

STATE OF Kans. COUNTY OF Reno, ss.
Employee (employee of owner) or (owner or operator) of the above-described well, being first duly sworn on oath, says: That I have knowledge of the facts, statements, and matters herein contained and the log of the above-described well as filed and that the same are true and correct. So help me God.

(Signature) Bert Self
R. R. #4, Hutchinson, Kans. 67501
(Address)

My commission expires _____ day of _____, 1969
to before me this 5th day of December, 1969

October 18, 1973
Notary Public.



WELL LOG BUREAU—KANSAS GEOLOGICAL SOCIETY
508 East Murdock, Wichita, Kansas

15-169-19161-00-00

COPY


Company- KREBBS & REESE
Farm- Richter No. 2

SEC. 10 T. 16 R. 3W
SW SE SE

Total Depth. 3289'
Comm. 8-13-59 Comp. 8-21-59

County Saline
KANSAS

Shot or Treated.
Contractor. Melland Drilling Company, Inc.
Issued. 2-27-60



CASING:
8 5/8" 310' cem. w/100 sx.
5 1/2" 3285' cem. w/50 sx.

Elevation. 1296 RB

Production. 25 BOPD

Figures Indicate Bottom of Formations.

surface soil & clay	30
sand	80
shale & shells	250
lime & gypsum	265
gypsum & lime	310
lime	400
lime & shale	560
lime	765
lime & shale	1015
shale & lime	1665
lime & shale	1715
shale & lime	2035
sandy shale	2100
shale & lime	2185
lime	2260
lime & shale	2600
shale & lime	2735
lime & shale	2865
lime	3064
shale	3285
Maquoketa	3289RTD
Total Depth	
TOPS: SCOUT	
Mississippi	2820
Maquoketa	3285

RECEIVED
STATE CORPORATION COMMISSION
SEP 19 1960
CONSERVATION DIVISION
Wichita, Kansas