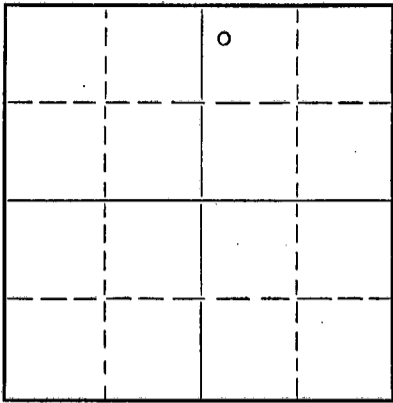


15-169-00044-00-00

WELL PLUGGING RECORD

Give All Information Completely  
Make Required Affidavit  
Mail or Deliver Report to:  
Conservation Division  
State Corporation Commission  
800 Bittling Building  
Wichita, Kansas

NORTH



Locate well correctly on above Section Plat

Saline County. Sec. 11 Twp. 16S Rge. 3W (B) (W)  
Location as "NE/CNW 1/4 SW 1/4" or footage from lines NW NW NE  
Lease Owner Sheldon Brothers  
Lease Name Olsson Well No. 1  
Office Address 425 West Iron Avenue, Salina, Kansas  
Character of Well (completed as Oil, Gas or Dry Hole) Abandoned oil well  
Date well completed July, 1950 19  
Application for plugging filed September 5, 1951 (verbal) 19  
Application for plugging approved September 5, 1951 " 19  
Plugging commenced September 5, 1951 19  
Plugging completed September 5, 1951 19  
Reason for abandonment of well or producing formation unprofitable

If a producing well is abandoned, date of last production 19  
Was permission obtained from the Conservation Division or its agents before plugging was commenced? Yes

Name of Conservation Agent who supervised plugging of this well Ruel Durkee  
Producing formation Depth to top 3411 Bottom 3413 Total Depth of Well 3413 Feet  
Show depth and thickness of all water, oil and gas formations.


OIL, GAS OR WATER RECORDS

CASING RECORD

Formation	Content	From	To	Size	Put In	Pulled Out
				8"	285'	
				5 1/2"	3404	2834'

Describe in detail the manner in which the well was plugged, indicating where the mud fluid was placed and the method or methods used in introducing it into the hole. If cement or other plugs were used, state the character of same and depth placed, from feet to feet for each plug set.

Filled with sand to 3400 feet  
Dumped 6 sacks of cement at 3400 feet  
Filled with mud to 160 feet  
Rock from 170 feet to 160 feet  
Dumped 15 sacks of cement at 160 feet  
Filled with mud to 10 feet and dumped 5 sacks of cement at top of surface pipe.



(If additional description is necessary, use BACK of this sheet)  
Name of Plugging Contractor Bert Self  
Address Hutchinson, Kansas

STATE OF Kansas COUNTY OF Saline, ss.  
Charles W. Sheldon (employee of owner) or (owner or operator) of the above-described well,  
being first duly sworn on oath, says: That I have knowledge of the facts, statements, and matters herein contained and the log of the above-described well as filed and that the same are true and correct. So help me God.

(Signature) Charles W. Sheldon  
(Address)



SUBSCRIBED AND SWORN to before me this 23 day of Jan, 1952  
J. F. Praylor Notary Public.

PLUGGING  
FILE NO. 117-16R3W  
PAGE 1-8 LINE 7

# E. K. CAREY, Contractor

## DAILY DRILLING REPORT

Dated May 22, 1950

Company Sheldon Bros. Pkymore Well No. J. Lease J. Mason  
 Sec. 11 Twp. 16S Rge. 2W County Saline State Kansas

Report under remarks all defects in machinery, coring, slope test and injuries.

Tour	From	To	Formation	Name	Occ.	Hours
1					D.M.	
					R'N	
					"	
Hours Run		Hours Lost			"	
Cause Hours Lost					"	
Bits Run		Hours Bits Run			T.D.	
Cone Nos.		Set. No.		<u>Laurence Bern</u>	Driller	
Remarks: <u>Laying water line + started gas line</u>						

Tour	From	To	Formation	Name	Occ.	Hours
2					D.M.	
					R'N	
					"	
Hours Run		Hours Lost			"	
Cause Hours Lost					"	
Bits Run		Hours Bits Run			T.D.	
Cone Nos.		Set. No.		<u>Alford Bruce</u>	Driller	
Remarks: <u>Setting in + Rigging up</u>						

Tour	From	To	Formation	Name	Occ.	Hours
3					D.M.	
					R'N	
					"	
Hours Run		Hours Lost			"	
Cause Hours Lost					"	
Bits Run		Hours Bits Run			T.D.	
Cone Nos.		Set. No.		<u>Alford Bruce</u>	Driller	
Remarks: <u>Rigging up, mixed 30 sack manure 3 sack hulls + 1 sack lime. Started rat hole, not enough water to circ.</u>						

**PLUGGING**  
 FILE SEC 11 T16 R 5W  
 BOOK PAGE 28 LINE 7

50 bks bom

Approved \_\_\_\_\_, Field Supt.

5 1/2" Surface  
 Logging Tailed  
 1555 fths  
 22  
 29.60  
 20.80  
 19.47  
 20.23  
 21.70  
 18.35  
 20.90  
 20.85  
 20.70  
 20.60  
 19.75  
 19.68  
 19.5

Welding of Surface by  
 Wyatt Mfg Co.

**E. K. CAREY, Contractor**  
 DAILY DRILLING REPORT

Dated May 23, 19450

Company Sheldon Bros + Wymore Well No. 1 Lease Olson  
 Sec. 11 Twp. 16S Rge. 36 County Saline State Kansas

Report under remarks all defects in machinery, coring, slope test and injuries.

Tour	From	To	Formation	Name	Occ.	Hours
1	0	40			D.M.	
					R'N	
					"	
Hours Run		Hours Lost			"	
Cause Hours Lost					"	
Bits Run		Hours Bits Run.			T.D.	
Cone Nos.		Set. No.		<u>Laurence Beard</u>	Driller	

Remarks: Finished Rat hole, mixed 10 sacks of mud  
Started surface hole, made Kelley down  
Had trouble with sand in Rat hole

Tour	From	To	Formation	Name	Occ.	Hours
2	40	225	<u>Shale + Shells.</u>		D.M.	
	225	235	<u>Sand.</u>		R'N	
	235	260	<u>Shale + Limestone.</u>		"	
Hours Run <u>260-270</u>		Hours Lost <u>None.</u>			"	
Cause Hours Lost					"	
Bits Run <u>O.S.C. Perum</u>		Hours Bits Run			T.D.	
Cone Nos. <u>12 3/4</u>		Set. No.		<u>Blank Drill.</u>	Driller	

Remarks: Lost Circ. at 240' mixed 12 sack buller. + 7 sack pyrogel.

Tour	From	To	Formation	Name	Occ.	Hours
3	270	283	<u>Lime.</u>		D.M.	
					R'N	
					"	
Hours Run		Hours Lost			"	
Cause Hours Lost					"	
Bits Run		Hours Bits Run			T.D.	
Cone Nos.		Set. No.		<u>Blank Drill.</u>	Driller	

Remarks: finished surface hole mixed 7 sack mud. came out of hole to surface pipe

# E. K. CAREY, Contractor

## DAILY DRILLING REPORT

Dated May 24, 19450.

Company Sheldon Birt & Wynn Well No. 1 Lease O'Leary  
 Sec. 11 Twp. 16S Rge. 3W County Saline State Kansas

Report under remarks all defects in machinery, coring, slope test and injuries.

Tour	From	To	Formation	Name	Occ.	Hours
1					D.M.	
					R'N	
					"	
Hours Run		Hours Lost			"	
Cause Hours Lost					"	
Bits Run		Hours Bits Run			T.D.	
Cone Nos.		Set. No.		<u>Lawrence Beard</u>	Driller	

Remarks: Ran 1" pipe down out side to 235'. Spotted in 5 Sax Cal Seal + 10 Sax of Cement - Set up before getting connections loose - Pipe hung up Last 147' in hole - + 3 pits filled & would not pump out my 1200' bit set to 3 A.M. Getting more 1" pipe + ran in + found top at 198'. Pumped

Tour	From	To	Formation	Name	Occ.	Hours
2	<u>100 Sax Cement + 100# CC + 100 # Flowseal</u>				D.M.	
	<u>Check this for top at 6:30 AM. Found at 48' below KB.</u>				R'N	
Hours Run		Hours Lost			"	
Cause Hours Lost					"	
Bits Run		Hours Bits Run			T.D.	
Cone Nos.		Set. No.		<u>Wilbur Bruce</u>	Driller	

Remarks: Put 2-1" lines down back of pipe to top of cement then 10 yds of Sand filling cave starting 20' below KB then cemented with 115 Sax, 100# CC & 100 Flowseal to cellar floor - Cement slowly settled down hole 20' - Used 19 Sax more & 25# CC - Filling again to cellar floor - Stayed put this time - Thru at 4 PM - Will wait 30 hrs.

Tour	From	To	Formation	Name	Occ.	Hours
3					D.M.	
					R'N	
					"	
Hours Run		Hours Lost			"	
Cause Hours Lost					"	
Bits Run		Hours Bits Run			T.D.	
Cone Nos.		Set. No.		<u>Wilbur Bruce</u>	Driller	

Remarks: Laying gas line & Rigging up. While H. O. C.

# E. K. CAREY, Contractor

## DAILY DRILLING REPORT

Dated May 25, 1950.

Company Sheldon Bros. & Wynne Well No. 10 Lease Olson  
 Sec. 11 Twp. 16S Rge. 3W County Saline State Kansas

Report under remarks all defects in machinery, coring, slope test and injuries.

Tour	From	To	Formation	Name	Occ.	Hours	
1					D.M.		
					R'N		
					"		
Hours Run			Hours Lost			"	
Cause Hours Lost							"
Bits Run			Hours Bits Run			T.D.	
Cone Nos.			Set. No.			Driller	
Remarks: <u>Finished laying gas line</u>							

Tour	From	To	Formation	Name	Occ.	Hours	
2					D.M.		
					R'N		
					"		
Hours Run			Hours Lost			"	
Cause Hours Lost							"
Bits Run			Hours Bits Run			T.D.	
Cone Nos.			Set. No.			Driller	
Remarks: <u>Rigging up while W.O.C.</u> <u>Quit in flow pipe, hooked motor on natural gas. changed</u> <u>oil on drawwork, changed spring on back motor,</u> <u>stayed + helped to stratification Kelly.</u>							

Tour	From	To	Formation	Name	Occ.	Hours	
3					D.M.		
					R'N		
					"		
Hours Run			Hours Lost			"	
Cause Hours Lost							"
Bits Run			Hours Bits Run			T.D.	
Cone Nos.			Set. No.			Driller	
Remarks: <u>Rigging up while W.O.C.</u>							

# E. K. CAREY, Contractor

## DAILY DRILLING REPORT

Dated May 26, 19450.

Company Sheldon Bros + Wynne Well No. 9 Lease Oleson  
 Sec. 11 Twp. 16S Rge. 3W County Saline State Kansas

Report under remarks all defects in machinery, coring, slope test and injuries.

Tour	From	To	Formation	Name	Occ.	Hours
1	270	283	Cement (Hard)		D.M.	
	283	460	Shale + Shells		R'N	
Hours Run <u>7 3/4</u>		Hours Lost <u>1/4</u>			"	
Cause Hours Lost <u>Checking motor</u>					"	
Bits Run <u>W 7</u>		Hours Bits Run <u>7 3/4</u>			T.D.	
Cone Nos. <u>80780</u>		Set. No. <u>1</u>		<u>Lawrence Beal</u>	Driller	
Remarks: <u>Drilled plug at 12 midnight</u>						

Tour	From	To	Formation	Name	Occ.	Hours
2	460	695	Shale + Limestone		D.M.	
					R'N	
Hours Run <u>7</u>		Hours Lost <u>1/4</u>			"	
Cause Hours Lost <u>Shade Rig + Slope test</u>					"	
Bits Run <u>W 7</u>		Hours Bits Run <u>14 3/4</u>			T.D.	
Cone Nos. <u>80780</u>		Set. No. <u>1</u>		<u>Olson Beal</u>	Driller	
Remarks: <u>Slope test at 500' Straight</u>						

Tour	From	To	Formation	Name	Occ.	Hours
3	695	920	Lime & Shale		D.M.	
					R'N	
Hours Run <u>7 3/4</u>		Hours Lost <u>1/4</u>			"	
Cause Hours Lost <u>Check Motor Grease rig</u>					"	
Bits Run <u>W 7</u>		Hours Bits Run <u>23 1/2</u>			T.D.	
Cone Nos. <u>80780</u>		Set. No. <u>1</u>		<u>O Frost</u>	Driller	
Remarks:						

# E. K. CAREY, Contractor

## DAILY DRILLING REPORT

Dated May 27, 19450.

Company Sheldon Bros + Wynn Well No. 11 Lease Olson  
 Sec. 11 Twp. 16S Rge. 3W County Saline State Kansas

Report under remarks all defects in machinery, coring, slope test and injuries.

Tour	From	To	Formation	Name	Occ.	Hours
1	920	1220	Shale + Lime		D.M.	
					R'N	
					"	
Hours Run <u>7</u>		Hours Lost <u>1</u>			"	
Cause Hours Lost <u>Checking motor + trip</u>					"	
Bits Run <u>W7-TST</u>		Hours Bits Run <u>22<math>\frac{3}{4}</math> - 6<math>\frac{3}{4}</math></u>			T.D.	
Cone Nos. <u>52045</u>		Set. No. <u>1-2</u>		<u>Lawrence Ben</u>	Driller	
Remarks: <u>Pulled bit #1-W7 at 932' made 649 ft in 22<math>\frac{3}{4}</math> hrs</u> <u>Went in the hole with bit #2-TST on bottom at 1<math>\frac{1}{2}</math> AM</u>						

Tour	From	To	Formation	Name	Occ.	Hours
2	1220	1460	Shale + Lime		D.M.	
					R'N	
					"	
Hours Run <u>7</u>		Hours Lost <u>1</u>			"	
Cause Hours Lost <u>Shed Rig + Slope test + det.</u>					"	
Bits Run <u>T.S.T.-1</u>		Hours Bits Run <u>13<math>\frac{3}{4}</math></u>			T.D.	
Cone Nos. <u>52045</u>		Set. No. <u>2</u>		<u>Orlando Bruce</u>	Driller	
Remarks: <u>Slope test at 1000'. Straight fix high chain put key in 3rd</u> <u>chain + loosen rotary clutch.</u>						

Tour	From	To	Formation	Name	Occ.	Hours
3	1460	1645	Lime & Shale		D.M.	
					R'N	
					"	
Hours Run <u>7<math>\frac{3}{4}</math></u>		Hours Lost <u>1/4</u>			"	
Cause Hours Lost <u>Check Motor &amp; grease rig</u>					"	
Bits Run <u>T.S.T.-1</u>		Hours Bits Run <u>2:1<math>\frac{1}{2}</math></u>			T.D.	
Cone Nos. <u>52045</u>		Set. No. <u>2</u>		<u>O Frost</u>	Driller	
Remarks:						

# E. K. CAREY, Contractor

## DAILY DRILLING REPORT

Dated May 28, 19450

Company Sheldon Bros & Wynne Well No. 1 Lease Oleson  
 Sec. 11 Twp. 16S Rge. 3W County Saline State Kansas

Report under remarks all defects in machinery, coring, slope test and injuries.

Tour	From	To	Formation	Name	Occ.	Hours
1	1645	1745	Lime + Shale		D.M.	
					R'N	
					"	

Hours Run 6 <sup>3</sup>/<sub>4</sub> Hours Lost 1 <sup>3</sup>/<sub>4</sub>  
 Cause Hours Lost Checking motor + trip  
 Bits Run TST-1 - OWS Hours Bits Run 22 <sup>1</sup>/<sub>2</sub> - 5 <sup>1</sup>/<sub>4</sub>  
 Cone Nos. 52045 - 81028 Set. No. 2 - 3 Lawrence Beard Driller

Remarks: Pulled bit #2 (TST-1) at 1665 ft made 733 ft in 22 <sup>1</sup>/<sub>2</sub> hrs  
Went in the hole with bit #3 (OWS) on bottom at 2 <sup>40</sup>/<sub>AM</sub>  
Mixed 3 sacks of hulls

Tour	From	To	Formation	Name	Occ.	Hours
2	1745	1845	Lime		D.M.	
					R'N	
					"	

Hours Run 7 <sup>1</sup>/<sub>4</sub> Hours Lost 3 <sup>1</sup>/<sub>4</sub>  
 Cause Hours Lost Head Rig slope test + det pit.  
 Bits Run O.W.S. Hours Bits Run 12 <sup>1</sup>/<sub>2</sub>  
 Cone Nos. 81028 Set. No. 3 Willard Bruce Driller

Remarks: Slope test at 1500' straight N.E. M. checked 3 off pipe tally  
had checked out O.K. mixed 3 sack hulls.

Tour	From	To	Formation	Name	Occ.	Hours
3	1845	1935	Lime		D.M.	
					R'N	
					"	

Hours Run 7 <sup>3</sup>/<sub>4</sub> Hours Lost 1 <sup>1</sup>/<sub>4</sub>  
 Cause Hours Lost Check Motor grease rig  
 Bits Run O.W.S. Hours Bits Run 20 <sup>1</sup>/<sub>4</sub>  
 Cone Nos. 81028 Set. No. 3 A Frost Driller

Remarks: Mixed 3 sack hulls



# E. K. CAREY, Contractor

## DAILY DRILLING REPORT

Dated May 29, 19450.

Company Sheldon Bros + Wynne Well No. 1 Lease O. Larson  
 Sec. 11 Twp. 16S Rge. 3W County Saline State Kansas

Report under remarks all defects in machinery, coring, slope test and injuries.

Tour	From	To	Formation	Name	Occ.	Hours
1	1935	2020	Lime + shale		D.M.	
					R'N	
					"	
Hours Run <u>7 <sup>3</sup>/<sub>4</sub></u>		Hours Lost <u>1/4</u>			"	
Cause Hours Lost <u>Checking motor</u>					"	
Bits Run <u>O.W.S.</u>		Hours Bits Run <u>28</u>			T.D.	
Cone Nos. <u>81028</u>		Set. No. <u>3</u>		<u>Laurence Burns</u>	Driller	

Remarks:

*Mixed 3 Sap of hulla*

Tour	From	To	Formation	Name	Occ.	Hours
2	2020	2130	Shale + lime		D.M.	
					R'N	
					"	
Hours Run <u>6</u>		Hours Lost <u>2</u>			"	
Cause Hours Lost <u>Spending trip - det slope test</u>					"	
Bits Run <u>O.W.S. - C.P.E.M.</u>		Hours Bits Run <u>5</u>			T.D.	
Cone Nos. <u>81028 - 7474</u>		Set. No. <u>3-4</u>		<u>Richard Burns</u>	Driller	

Remarks:

*Pulled #3 O.W.S. at 2037' made 3.72' in 29 hrs on bottom 4. C.P.E.M. at 10:20 A.M. Slope test at 2000' straight.*

Tour	From	To	Formation	Name	Occ.	Hours
3	2130	2159	Shale		D.M.	
	2159	2225	KC lime		R'N	
					"	
Hours Run <u>1 <sup>3</sup>/<sub>4</sub></u>		Hours Lost <u>1/4</u>			"	
Cause Hours Lost <u>Check Motor Grease rig</u>					"	
Bits Run <u>C.P.E.M.</u>		Hours Bits Run <u>12 <sup>3</sup>/<sub>4</sub></u>			T.D.	
Cone Nos. <u>7474</u>		Set. No. <u>4</u>		<u>W. Frost</u>	Driller	

Remarks:

# E. K. CAREY, Contractor

## DAILY DRILLING REPORT

Dated May 30, 19450.

Company Sheldon Bros & Wynn Well No. 1 Lease D. Larson  
 Sec. 11 Twp. 16S Rge. 3W County Saline State Kansas

Report under remarks all defects in machinery, coring, slope test and injuries.

Tour	From	To	Formation	Name	Occ.	Hours
1	2225	2302	Lime		D.M.	
					R'N	
					"	

Hours Run 6 <sup>3</sup>/<sub>4</sub> Hours Lost 1 <sup>1</sup>/<sub>4</sub>  
 Cause Hours Lost Checking meters + <sup>1</sup>/<sub>2</sub> trips  
 Bits Run CPEM Hours Bits Run 14 <sup>1</sup>/<sub>2</sub>  
 Cone Nos. 7474 Set. No. 4 Lawrence Beard Driller

Remarks: Pulled bit #4 (CPEM) at 2302 ft. made 265 ft in 14 <sup>1</sup>/<sub>2</sub> hrs.

Tour	From	To	Formation	Name	Occ.	Hours
2	2302	2365	Lime		D.M.	
					R'N	
					"	

Hours Run 6 <sup>1</sup>/<sub>2</sub> Hours Lost 1 <sup>1</sup>/<sub>2</sub>  
 Cause Hours Lost Grade rig + <sup>1</sup>/<sub>2</sub> trip + bit pit  
 Bits Run D.W.S. Hours Bits Run 6 <sup>1</sup>/<sub>2</sub>  
 Cone Nos. 81010 Set. No. 5 Blank Bruce Driller

Remarks: On bottom at #5. D.W.S. at 9: A.M.  
Slighten rotary clutch.

Tour	From	To	Formation	Name	Occ.	Hours
3	2365	2435	Lime	<u>Picking 38.</u>	D.M.	
					R'N	
					"	

Hours Run 7 <sup>3</sup>/<sub>4</sub> Hours Lost 1 <sup>1</sup>/<sub>4</sub>  
 Cause Hours Lost Check Motors  
 Bits Run D.W.S. Hours Bits Run 14 <sup>1</sup>/<sub>4</sub>  
 Cone Nos. 81010 Set. No. 5 O. Frost Driller

Remarks: Picking 40.

# E. K. CAREY, Contractor

## DAILY DRILLING REPORT

Dated May 31, 19450.

Company Sheldon Bros + Wymore Well No. 1 Lease Oleson  
 Sec. 11 Twp. 16S Rge. 3W County Saline State Kansas

Report under remarks all defects in machinery, coring, slope test and injuries.

Tour	From	To	Formation	Name	Occ.	Hours
1	2435	2495	Lime.		D.M.	
					R'N	
					"	
Hours Run <u>7 1/4</u>		Hours Lost <u>1/4</u>			"	
Cause Hours Lost <u>Checking motor</u>					"	
Bits Run <u>O.W.S.</u>		Hours Bits Run <u>22</u>			T.D.	
Cone Nos. <u>81010</u>		Set. No. <u>5</u>		<u>Lawrence Reed</u>	Driller	
Remarks: <u>pick up 40</u>						

Tour	From	To	Formation	Name	Occ.	Hours
2	2495	2505	Lime.		D.M.	
	2505	2560	Shale.		R'N	
					"	
Hours Run <u>7 1/2</u>		Hours Lost <u>1/2</u>			"	
Cause Hours Lost <u>Grease Rig Set + Slope test.</u>					"	
Bits Run <u>O.W.S.</u>		Hours Bits Run <u>29 1/2</u>			T.D.	
Cone Nos. <u>81010</u>		Set. No. <u>5</u>		<u>Richard Bruce</u>	Driller	
Remarks: <u>Slope test at 2500' straight. S.G.M. checked 3' off.</u>						

Tour	From	To	Formation	Name	Occ.	Hours
3	2560	2620	Shale		D.M.	
					R'N	
					"	
Hours Run <u>6 1/4</u>		Hours Lost <u>1 3/4</u>			"	
Cause Hours Lost <u>Check Motors Grease Trip</u>					"	
Bits Run <u>O.W.S. O.S.Q.</u>		Hours Bits Run <u>30 1/2 - 5 1/4</u>			T.D.	
Cone Nos. <u>80010 - 74214</u>		Set. No. <u>5-6</u>		<u>O. Frost</u>	Driller	
Remarks: <u>Pulled bit #5 O.W.S. at 2574 made 272 ft in 30 1/2 hrs</u> <u>On bottom with bit #6 O.S.Q. at 6:35.</u>						

# E. K. CAREY, Contractor

## DAILY DRILLING REPORT

Dated June 1, 19450

Company Sheldon Bros + Wynne Well No. 1 Lease O. Larson  
 Sec. 11 Twp. 16S Rge. 3W County Saline State Kansas

Report under remarks all defects in machinery, coring, slope test and injuries.

Tour	From	To	Formation	Name	Occ.	Hours
1	2620	2685	Shale + Lime		D.M.	
					R'N	
					"	
Hours Run <u>7 3/4</u>		Hours Lost <u>1/4</u>				
Cause Hours Lost <u>Checking meters</u>						
Bits Run <u>056</u>		Hours Bits Run <u>13</u>				
Cone Nos. <u>74214</u>		Set. No. <u>6</u>		Lawrence Pen. Driller		
Remarks:						

pickup 42

Tour	From	To	Formation	Name	Occ.	Hours
2	2685	2755	Shale + Lime		D.M.	
					R'N	
					"	
Hours Run <u>6 3/4</u>		Hours Lost <u>1 1/4</u>				
Cause Hours Lost <u>General Rig + Jet Shale Bit</u>						
Bits Run <u>059</u>		Hours Bits Run <u>19 3/4</u>				
Cone Nos. <u>74214</u>		Set. No. <u>6</u>		Tilank Driller		
Remarks:						

at 2690' jet shale pit to condition mud mixed 15 say Soda ash  
 30 say Sackhead 200" caustic Soda 30 say magogel 5 say Buller.  
 Straighten line on drum.

Pickup 44

Tour	From	To	Formation	Name	Occ.	Hours
3	2755	2825	Shale		D.M.	
	2825	2830	Lime		R'N	
					"	
Hours Run <u>1 3/4</u>		Hours Lost <u>1/4</u>				
Cause Hours Lost <u>Check Motor Pressure</u>						
Bits Run <u>050</u>		Hours Bits Run <u>27 1/2</u>				
Cone Nos. <u>74514</u>		Set. No. <u>6</u>		O Frost Driller		
Remarks:						

Mixed 5 say mud

Pickup 45

# E. K. CAREY, Contractor

## DAILY DRILLING REPORT

Dated June 2, 1940.

Company Sheldon Bros. Wm. Well No. 1 Lease O. Leson  
 Sec. 11 Twp. 16S Rge. 3W County Saline State Kansas

Report under remarks all defects in machinery, coring, slope test and injuries.

Tour	From	To	Formation	Name	Occ.	Hours
1	2830	2890	Lime		D.M.	
					R'N	
					"	

Hours Run 5 1/2 Hours Lost 2 1/2  
 Cause Hours Lost Checking motor + trip  
 Bits Run DSW - W7R Hours Bits Run 30 1/2 - 2 1/2  
 Cone Nos. 74214 - 71317 Set. No. 6 - 7 Laurencel Beal Driller

Remarks: Pulled bit #6 (DSW) at 2870 ft made 296 ft in 30 1/2 hrs  
Went in the hole with bit #7 (W7R) on bottom at 5:30 A.M.  
Mixed 5 Sax of mud + gravel pickup 4.6  
VIS - 34 wt 110 1/2

Tour	From	To	Formation	Name	Occ.	Hours
2	2890	2930	Lime		D.M.	
					R'N	
					"	

Hours Run 7 1/2 Hours Lost 1/2  
 Cause Hours Lost Guard Rig  
 Bits Run W7R Hours Bits Run 10  
 Cone Nos. 71317 Set. No. 7 Blair Bruce Driller

Remarks: Added 100" Soda ash 50" galvachin 33" caustic Soda  
Lighten clutch on back motor.

Mud. Vis 37 WT 10' Pickup 4.6

Tour	From	To	Formation	Name	Occ.	Hours
3	2930	2960	Lime		D.M.	
					R'N	
					"	

Hours Run 6 Hours Lost 2  
 Cause Hours Lost Check Motors & reasrig  
 Bits Run W7R Hours Bits Run 16  
 Cone Nos. 71317 Set. No. 7 C. Frost Driller

Remarks: Mixed 5 sax mud. Pulled bit #7 W7R at 2960  
made 9 ft in 16 hrs. Run 31 stands in hole

# E. K. CAREY, Contractor

## DAILY DRILLING REPORT

Dated June 3, 1945

Company Sheldon Bros & Wynne Well No. 1 Lease Olsson  
 Sec. 11 Twp. 16S Rge. 3W County Saline State Kansas

Report under remarks all defects in machinery, coring, slope test and injuries.

Tour	From	To	Formation	Name	Occ.	Hours
1	2960	3035	Lime		D.M.	
					R'N	
					"	
Hours Run <u>7 1/2</u>		Hours Lost <u>1/2</u>			"	
Cause Hours Lost <u>Checking motor + 1/2 trips</u>					"	
Bits Run <u>W7R</u>		Hours Bits Run <u>7 1/2</u>			T.D.	
Cone Nos. <u>71296</u>		Set. No. <u>8</u>		<u>Laurence Baum</u>	Driller	
Remarks: <u>Run 18 Stands in the hole, On bottom with bit #8 (W7R) at 12:30 A.M.</u> <u>vis. 36 wt = 10+ pickup 47</u>						

Tour	From	To	Formation	Name	Occ.	Hours
2	3035	3060	Lime		D.M.	
					R'N	
					"	
Hours Run <u>5 1/2</u>		Hours Lost <u>2 1/2</u>			"	
Cause Hours Lost <u>Second Rig pt + Trip</u>					"	
Bits Run <u>W7R - W7</u>		Hours Bits Run <u>10 1/2</u>			T.D.	
Cone Nos. <u>71296 - 80747</u>		Set. No. <u>8 - 9</u>		<u>Laurence Baum</u>	Driller	
Remarks: <u>Added 100# S.L. ash 50" auger bit. 33" caustic stand. Pulled #8 W7R at 3:50 made 91' in 10 3/4 hrs. on bottom #9 W7 at 1:35 P.M.</u> <u>measured drill pipe in derrick.</u> <u>and vis 36 WT 10+ pickup 48.</u>						

Tour	From	To	Formation	Name	Occ.	Hours
3	3060	3110	Lime		D.M.	
					R'N	
					"	
Hours Run <u>7 3/4</u>		Hours Lost <u>1/4</u>			"	
Cause Hours Lost <u>Check Motor Grease rig</u>					"	
Bits Run <u>W7</u>		Hours Bits Run <u>10 1/4</u>			T.D.	
Cone Nos. <u>80747</u>		Set. No. <u>9</u>		<u>O. Frost</u>	Driller	
Remarks: <u>Mud vis 36 702 pickup 50</u>						

# E. K. CAREY, Contractor

## DAILY DRILLING REPORT

Dated June 4, 19450.

Company Sheldon Bros Wymore Well No. 1 Lease Olsson  
 Sec. 11 Twp. 16S Rge. 3W County Saline State Kansas

Report under remarks all defects in machinery, coring, slope test and injuries.

Tour	From	To	Formation	Name	Occ.	Hours
1	3110	3125	Lime		D.M.	
	3125	3155	Shale		R'N	
Hours Run <u>7 3/4</u>		Hours Lost <u>1/4</u>				
Cause Hours Lost <u>Checking motor</u>						
Bits Run <u>W7</u>		Hours Bits Run <u>18</u>				
Cone Nos. <u>80747</u>		Set. No. <u>9</u>		Lawrence Bernhardt Driller		

Remarks:

VIS-36 wt 10'

Pickups 51

Tour	From	To	Formation	Name	Occ.	Hours
2	3155	3215	Shale		D.M.	
					R'N	
Hours Run <u>7 1/2</u>		Hours Lost <u>1/2</u>				
Cause Hours Lost <u>Head Rig + jet cellar</u>						
Bits Run <u>W7</u>		Hours Bits Run <u>25 1/2</u>				
Cone Nos. <u>80747</u>		Set. No. <u>9</u>		Allard Bruce Driller		

Remarks:

Added 100# Soda ash 50# Grease 33' casing below jet out cellar.

Tour	From	To	Formation	Name	Occ.	Hours
3	3215	3266	Shale		D.M.	
					R'N	
Hours Run <u>6 1/2</u>		Hours Lost <u>1 1/2</u>				
Cause Hours Lost <u>Check motor</u>						
Bits Run <u>W7</u>		Hours Bits Run <u>32</u>				
Cone Nos. <u>80747</u>		Set. No. <u>9</u>		@ Frost Driller		

Remarks:

Pulled bit #9 W7 at 3266 made 216 ft in 32 hrs

# E. K. CAREY, Contractor

## DAILY DRILLING REPORT

Dated June 5, 19450

Company Sheldon Bros & Wagon Well No. 1 Lease Oleson  
 Sec. 11 Twp. 16 S Rge. 3 W County Saline State Kansas

Report under remarks all defects in machinery, coring, slope test and injuries.

Tour	From	To	Formation	Name	Occ.	Hours
1	3266	3272	Shale		D.M.	
	3272	3300	Lime		R'N	
Hours Run <u>6 3/4</u>		Hours Lost <u>1 1/2</u>			"	
Cause Hours Lost <u>Checking meters + 1/2 strike</u>					"	
Bits Run <u>W7</u>		Hours Bits Run <u>6 3/4</u>			T.D.	
Cone Nos. <u>76977</u>		Set. No. <u>10</u>		<u>Lawrence Beard</u>	Driller	
Remarks: <u>Went in the hole with bit #10 (W7) On bottom at 1:17 A.M.</u>						
<u>vis-36 wt 10 2</u>						

Tour	From	To	Formation	Name	Occ.	Hours
2	3300	3345	Shale		D.M.	
	3345	3350	M. Lime		R'N	
Hours Run <u>7 1/4</u>		Hours Lost <u>3/4</u>			"	
Cause Hours Lost <u>Grease Ring + Slope test</u>					"	
Bits Run <u>W. 7</u>		Hours Bits Run <u>14</u>			T.D.	
Cone Nos. <u>76977</u>		Set. No. <u>10</u>		<u>Richard Bruce</u>	Driller	
Remarks: <u>Added 100# Soda ash + 8 sap midgets. Slope test at 3:27 P.M. O.K. S.D.M. check O.K. at 3:37. changed mfg on light plants.</u>						
<u>Bad vis 38 wt 10 2</u>						

Tour	From	To	Formation	Name	Occ.	Hours
3	3350	3390	Lime		D.M.	
					R'N	
Hours Run <u>7 3/4</u>		Hours Lost <u>1/4</u>			"	
Cause Hours Lost <u>Check Motors Grease ring</u>					"	
Bits Run <u>W7</u>		Hours Bits Run <u>21 3/4</u>			T.D.	
Cone Nos. <u>76977</u>		Set. No. <u>10</u>		<u>C Frost</u>	Driller	
Remarks:						



**E. K. CAREY, Contractor**  
DAILY DRILLING REPORT

3 hrs @ 500' Cutting of Surface, Welding and 8" Coupling & Welding shoe  
9' Hooked by Roy's Boiler  
& Welding Lewis McPherson  
Chgd to Sheldon Bros

Dated June 6, 1945

50 50 Regular sack  
Cement purchased from  
delivered by Frater  
Lindsborg, & Chgd to  
Sheldon Bros

Company Sheldon Bros & Wymen Well No. 1 Lease Olsson  
Sec. 11 Twp. 16S Rge. 3W County Saline State Kansas

Report under remarks all defects in machinery, coring, slope test and injuries.

Tour	From	To	Formation	Name	Occ.	Hours
1	3390	3413	Gum		D.M.	
					R'N	
Hours Run		Hours Lost			"	
Cause Hours Lost		Checking meters			"	
Bits Run W7		Hours Bits Run 26 3/4			T.D.	
Cone Nos. 76977		Set. No. 10		Lawrence Okland	Driller	

Remarks: Circ for samples 3411' down 4:45 A.M. to 6:31 A.M.  
Circ for samples 3413' from 6:43 A.M. to 7:43 A.M.

Vis 38 WT 10 3 hrs Co time

Tour	From	To	Formation	Name	Occ.	Hours
2	3413		time for samples		D.M.	
Hours Run		Hours Lost 1/4 hr			"	
Cause Hours Lost		1/4 hr for samples			"	
Bits Run W. 7.		Hours Bits Run			T.D.	
Cone Nos. 76977		Set. No. 10		Olson & Co	Driller	

Remarks: Circ for samples 3413' from 7:43 A.M. to 8:13 A.M. started out of hole to run Johnson DST at 8:20 A.M. out at 10 AM. assembled P.S.T. started in hole at 11:15 A.M. in hole & tool open at 12:13 P.M. open 1 hr. out at 2:35 recovered 150' oil and packer set at 3347 on 6" anchor. no flowing pressure 3415' bottom hole pressure.

Tour	From	To	Formation	Name	Occ.	Hours
3	3413		run Oil string		D.M.	
Hours Run		Hours Lost			"	
Cause Hours Lost		laid down			"	
Bits Run		Hours Bits Run			T.D.	
Cone Nos.		Set. No.			Driller	

Remarks: laid down drill pipe & Rod 112 Jts - 14# casing - First 12 Jts 373.50' was 14# H 40 Republic; 99 Jts 3008.45' was Spang J 5's; 4 1/2 Jts J & K 25's 22.86' & used 1 Jt J & K J 5's 26.40' as handling Jt. Both J & K joints belong to Carey.

50 bks Total 11 hrs Co time today Approved \_\_\_\_\_, Field Supt.

11:45 P.M. 1/11/45  
 Started back in hole at 8:20 A.M.  
 Lay down drill pipe

T.P. 1

Elev 7281 DF  
 KB-2,30' above DF  
 5.75' from top 8 5/8"  
 Hinderliter head to  
 top of KB.

Used Larkin Cementrol  
 Shoe & Baffle Collar &  
 8 5/8 x 5 1/2" Hinderliter  
 Type "Y" Suspension head

**E. K. CAREY, Contractor**  
 DAILY DRILLING REPORT  
 Dated June 7, 1950

Company Shelden Bros W. Mo Well No. 1 Lease O1550N  
 Sec. 11 Twp. 16S Rge. 3W County Saline State Kans

Report under remarks all defects in machinery, coring, slope test and injuries.

Tour	From	To	Formation	Name	Occ.	Hours
1	3413	TD-KB - 3404'	Bottom of shoe KB		D.M.	
			Top of Baffle Collar 3372.14'		R'N	
			Top of Halliburton 2 Wood plugs 3371'		"	
Hours Run	Hours Lost				"	
Cause Hours Lost	Shoe It 31.86' over Baffle & Cementrol Shoe				"	
Bits Run	Hours Bits Run				T.D.	
Cone Nos.	Set. No.			Lawrence Bernd	Driller	

Remarks: Circulated pipe to bottom - picked up 9' to 3404' - set slips in Hinderliter 5 1/2" suspension head - dropped ball & set packer on Cementrol shoe & cemented at this point by Halliburton using 50 Sack Reg Sack Cement. Bumped plugs on Baffle Collar at 1:00 A.M.

Tour	From	To	Formation	Name	Occ.	Hours
2					D.M.	
					R'N	
					"	
Hours Run	Hours Lost				"	
Cause Hours Lost					"	
Bits Run	Hours Bits Run				T.D.	
Cone Nos.	Set. No.			Arland Bruce	Driller	

Remarks: Tearing down & setting out.

Tour	From	To	Formation	Name	Occ.	Hours
3				Top 5	D.M.	
				Miss 2825	R'N	
				Kinderhook 3106	"	
				McQ. Shale 3272	"	
				McQ Dolomite 3345	"	
Hours Run	Hours Lost				"	
Cause Hours Lost					"	
Bits Run	Hours Bits Run				T.D.	
Cone Nos.	Set. No.			Viola 3390	Driller	
				" Dolomite 3404		

JAN 29 1952  
 DIVISION  
 WICHITA, KANSAS

Donald Hoy Smith, Geologist

Final Rotary Report

15-169-00044-00-00

**SHELDON BROTHERS**  
PRODUCERS OF CRUDE PETROLEUM  
SALINA, KANSAS

CHARLES W. SHELDON  
R. R. SHELDON, M. D.

OIL ROYALTIES  
OIL LEASES

January 21, 1952

State Corporation Commission  
Conservation Division  
800 Bitting Building  
Wichita, Kansas

Attention: Mr. J. P. Roberts

Dear Mr. Roberts:

Replying to your letter of January 17, 1952, with reference to plugging the Olsson Well #1 NW NW NE 11-16-3W, Saline County, your file #108-7.

I note you state in your letter that this is the third time you have written for the information regarding the plugging of this well. However, according to our files this is the first request we have received from you.

I am enclosing copies of my letter to you requesting permission to plug the well and the report of the well plugging record mailed to you on September 13, 1951. All this information was in the letter paying the invoice from the State Corporation Commission in the amount of \$25.

We regret any inconvenience caused you in this matter and trust the copies will serve your purpose in closing your file. Should you need further information kindly advise and I will do my best to get the information to you at once.

Yours very truly,

Sheldon Bros.

By 

FMT:dmh  
Enclosure

**RECEIVED**  
STATE CORPORATION COMMISSION

JAN 22 1952

CONSERVATION DIVISION  
WICHITA, KANSAS



15-169-00044-00-00

STATE OF KANSAS  
STATE CORPORATION COMMISSION  
CONSERVATION DIVISION  
800 BITTING BUILDING  
WICHITA, KANSAS

*Copy*

September 11, 1953

IN REPLY PLEASE  
REFER TO THIS  
SUBJECT

Laubengayer, Bushoorn & Rauh  
Salina Building Company  
Salina, Kansas

Gentlemen:

On November 25, 1952, you filed an application with this office to plug a shallow salt water disposal well which was covered by permit, Docket No. 40,952-C (C-2632), dated November 25, 1950.

This shallow well should be properly plugged without further delay and we suggest the most economical and feasible way to plug this hole would be to have an oil well cementing firm pump this hole full of cement from top to bottom.

We suggest you contact our Plugging Supervisor, Mr. Ruel Durkee at McPherson, Kansas, and advise him the date you wish to complete this work.

Yours very truly,

STATE CORPORATION COMMISSION  
CONSERVATION DIVISION

By \_\_\_\_\_  
D. C. Lilley

DCL:od

15-169-00044-00-00

R. J. LAUBENGAYER  
SALINA, KANSAS

September 15, 1953

Mr. D. C. Lilley,  
State Corporation Commission,  
Conservation Division,  
Wichita 2, Kansas.


Dear Mr. Lilley:

Regarding your letter of September 11th.

The reason we delayed plugging the disposal well was because the gun barrel is filled with salt water and we want to run that down the disposal well. We expect to sell the tank to party now drilling. We should have an answer in a short time. If we empty the tank it would dry out. We explained this to Mr. Durkee.

We had hoped to dispose of tank long before this so that the land could be farmed. If you insist on immediate plugging we, of course, will do it but cannot see where the delay will affect anything.

Hoping this is satisfactory, I am

Yours truly,  


R. J. Laubengayer  
Laubengayer, Busboom and Rauh

RJL:s

**RECEIVED**  
STATE CORPORATION COMMISSION  
SEP 16 1953  
CONSERVATION DIVISION  
Wichita, Kansas