

15-101-20101-00-00

STATE OF KANSAS  
STATE CORPORATION COMMISSION

Form CP-4

Give All Information Completely  
Make Required Affidavit  
Mail or Deliver Report to:  
Conservation Division  
State Corporation Commission  
212 No. Market  
Wichita, Kansas 67202

WELL PLUGGING RECORD

Lane \_\_\_\_\_ County. Sec. 24 Twp. 16S Rge. \_\_\_\_\_ (E) 28 (W)

Location as "NE/CNW&SW&" or footage from lines C SW SW

Lease Owner O. A. Sutton

Lease Name Templin Well No. 2

Office Address 800 Sutton Place, Wichita, Kansas

Character of Well (completed as Oil, Gas or Dry Hole) Dry Hole

Date well completed April 16 1974

Application for plugging filed April 16 1974

Application for plugging approved April 16 1974

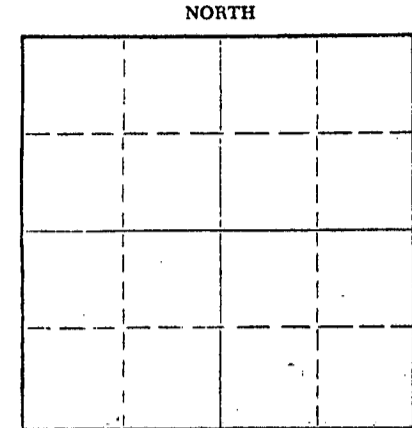
Plugging commenced April 16 1974

Plugging completed April 16 1974

Reason for abandonment of well or producing formation \_\_\_\_\_

If a producing well is abandoned, date of last production \_\_\_\_\_ 19\_\_\_\_

Was permission obtained from the Conservation Division or its agents before plugging was commenced? Yes



Locate well correctly on above Section Plat

Name of Conservation Agent who supervised plugging of this well Bill Nickols

Producing formation \_\_\_\_\_ Depth to top \_\_\_\_\_ Bottom \_\_\_\_\_ Total Depth of Well 4670 Feet

Show depth and thickness of all water, oil and gas formations.

OIL, GAS OR WATER RECORDS

CASING RECORD

FORMATION	CONTENT	FROM	TO	SIZE	PUT IN	PULLED OUT
			<del>8-5/8"</del>	8-5/8"	314'	

Describe in detail the manner in which the well was plugged, indicating where the mud fluid was placed and the method or methods used in introducing it into the hole. If cement or other plugs were used, state the character of same and depth placed, from \_\_\_\_\_ feet to \_\_\_\_\_ feet for each plug set.

1st plug at 1000' with 10 cubic feet cement; 2nd plug at 340' with 30 cubic feet cement; 3rd plug at 40' with 10 cubic feet cement. Job complete at 11:00 a.m. 4-16-74. Job by Halliburton.

RECEIVED  
STATE CORPORATION COMMISSION  
APR 24 1974  
CONSERVATION DIVISION  
Wichita, Kansas

(If additional description is necessary, use BACK of this sheet)

Name of Plugging Contractor Gabbert-Jones, Inc.

Address 830 Sutton Place, Wichita, Kansas

STATE OF KANSAS, COUNTY OF SEDGWICK, SS.


Jack G. Paulsen (employee of owner) ~~or (owner or operator)~~ of the above-described well, being first duly sworn on oath, says: That I have knowledge of the facts, statements, and matters herein contained and the log of the above-described well as filed and that the same are true and correct. So help me God.

(Signature) Jack G. Paulsen  
800 Sutton Place, Wichita, Kansas  
(Address)

Subscribed and sworn to before me this 22nd day of April, 1974.

My commission expires June 28, 1974.

Jean S. Taylor Notary Public.



15-101-20101-00-00

GABBERT-JONES, INC.  
WICHITA, KANSAS  
DRILLERS' WELL LOG

TEMPLIN #2  
C-SW-SW--Sec. 24-16S-28W  
Lane, County, Kansas

Commenced: April 2, 1974  
Completed: April 16, 1974

OPERATOR: O. A. Sutton

Depth		Formation	Remarks
From	To		
0	20	Surface Clay-Sand	Ran 9 jts. of Used 28#
20	318	Shale-Sand	8 5/8" csg. set @ 314'
318	1140	Shale-Sand-Redbed	Cemented W/225 sks.
1140	1475	Shale-Shells	Common 2% Gel.
1475	1624	Shale-Redbed	3% CC PD@ 10:45 PM
1624	1635	Blaine-Anhy.	4-2-74 Cement Circ.
1635	1740	Shale	
1740	1950	Sand	
1950	2015	Shale	
2015	2169	Shale-Redbed	
2169	2209	Anhy.	D & A
2209	2325	Shale	
2325	2595	Shale-Lime	
2595	2734	Lime-Shale	
2734	2825	Lime	
2825	3025	Lime-Shale	
3025	3080	Lime	
3080	3360	Lime-Shale	
3360	3445	Lime	
3445	3668	Lime-Shale	
3668	4550	Lime	
4550	4585	Lime-Chert-Sand	
4585	4635	Lime-Shale-Sand-Chert	
4635	4670	Lime-Chert	
4670		TD	

RECEIVED  
STATE CORPORATION COMMISSION  
APR 24 1974  
CONSERVATION DIVISION  
Wichita, Kansas


I, James S. Sutton II, certify this is a correct copy of the Drillers' Log for the well drilled, C-SW-SW--Sec. 24-16S-28W, Lane County, Kansas, to the best of my knowledge and belief.

*James S. Sutton II*  
James S. Sutton II

STATE OF KANSAS )  
                          )SS  
COUNTY OF SEDGWICK)

Before me, the undersigned, a Notary Public within and for said County and State, on this 18th Day of April, 1974, personally appeared James S. Sutton II to me personally known to be the identical person who executed the within and foregoing instrument and acknowledged to me that he executed the same as his free and voluntary act and deed for the uses and purposes therein set forth.

IN WITNESS WHEREOF: I have hereunto set my hand and official seal the day and year last above written.



*Marjorie Hall*  
Marjorie Hall-Notary Public

My Commission Expires: November 29th, 1978