

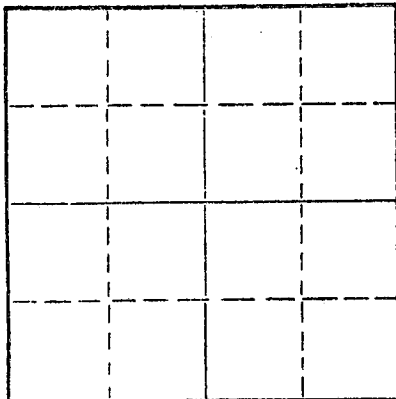
15-101-20061-00-00

STATE OF KANSAS
STATE CORPORATION COMMISSION

Form CP-4

Give All Information Completely
Make Required Affidavit
Mail or Deliver Report to:
Conservation Division
State Corporation Commission
P. O. Box 17027
Wichita, Kansas 67217
NORTH

WELL PLUGGING RECORD



Locate well correctly on above
Section Plat

Lane _____ County. Sec. 22 Twp. 16S Rge. (E)28 (W)
Location as "NE/CNW/SW" or footage from lines. W/2 NW NW
Lease Owner Murfin Drilling Company
Lease Name Ware Well No. 1
Office Address 617 Union Center, Wichita, Kansas 67202
Character of Well (completed as Oil, Gas or Dry Hole) Dry Hole
Date well completed 6-3 1973
Application for plugging filed 6-3 1973
Application for plugging approved 6-3 1973
Plugging commenced 6-3 1973
Plugging completed 6-3 1973
Reason for abandonment of well or producing formation Dry Hole

If a producing well is abandoned, date of last production _____ 19____
Was permission obtained from the Conservation Division or its agents before plugging was commenced? Yes

Name of Conservation Agent who supervised plugging of this well Bill Nichols
Producing formation _____ Depth to top _____ Bottom _____ Total Depth of Well 4495 Feet
Show depth and thickness of all water, oil and gas formations.

OIL, GAS OR WATER RECORDS

CASING RECORD

FORMATION	CONTENT	FROM	TO	SIZE	PUT IN	PULLED OUT
				8 5/8"	183'	None

Describe in detail the manner in which the well was plugged, indicating where the mud fluid was placed and the method or methods used in introducing it into the hole. If cement or other plugs were used, state the character of same and depth placed, from _____ feet to _____ feet for each plug set.

1st plug @ 925' w/110 sx
2nd plug @ 215' w/ 30 sx
3rd plug @ 40' w/ 10 sx

RECEIVED
STATE CORPORATION COMMISSION
JUN 19 1973
CONSERVATION DIVISION
Wichita, Kansas


(If additional description is necessary, use BACK of this sheet)
Name of Plugging Contractor Sun Oil Well Cementing, Inc.
Address Box 169, Great Bend, Kansas

STATE OF Kansas, COUNTY OF Sedgwick, ss.
James R. Daniels (employee of owner) or (owner or operator) of the above-described

well, being duly sworn on oath, says: That I have knowledge of the facts, statements, and matters herein contained and the log of the above-described well as filed and that the same are true and correct. So help me God.

(Signature) James R. Daniels
617 Union Center, Wichita, Kansas 67202
(Address)

SUBSCRIBED AND SWORN to before me this 18th day of June, 1973
Barbara Cole
My Commission Expires Sept. 5, 1978
Notary Public.



My commission expires _____


15-101-20061-00-00

WELL LOG

COMPANY MURFIN DRILLING COMPANY
 FARM WARE NO. 1
 RIG. NO. 2
 TOTAL DEPTH 4495'
 COMM. 5-23-73
 COMP. 6-3-73
 CONTRACTOR Murfin Drilling Company

SEC. 22 T. 16S R. 28W
 LOC. W/2 NW NW

COUNTY Lane
 KANSAS



CASING
 20 10
 15 8 5/8" @ 183' w/175 sx
 12 6
 13 5

ELEVATION 2666 GL

PRODUCTION D & A

FIGURES INDICATE BOTTOM OF FORMATIONS


1195	Shale
1595	Redshale & Lime
2072	Lime & Shale
2124	Anhydrite
4095	Lime & Shale
4445	Lime
4494	Lime - Chert
4495	TD

RECEIVED
 STATE CORPORATION COMMISSION
 JUN 19 1973
 CONSERVATION DIVISION
 Wichita, Kansas

State of Kansas
 County of Sedgwick } ss:

I, James R. Daniels of the Murfin Drilling Company

do hereby certify that the above and foregoing is a true and correct copy of the log of the Ware #1 well.



Subscribed and sworn to before me this 18th day of June 1973

James R. Daniels

BARBARA COLE, Notary Public
 My Commission Expires: My Commission Expires Sept. 5, 1976

Barbara Cole
 NOTARY PUBLIC