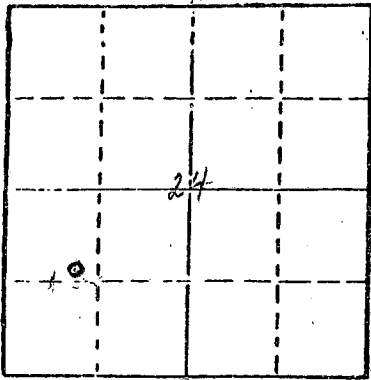


STATE OF KANSAS  
STATE CORPORATION COMMISSION

WELL PLUGGING RECORD

Give All Information Completely  
Make Required Affidavit  
Mail or Deliver Report to  
Conservation Division  
State Corporation Comm.  
245 North Water  
Wichita, KS 67202

Ness County, Sec. 24 Twp. 16S Rge. 25 E/W  
Location as "NE/CNW 1/4 SW 1/4" or footage from lines \_\_\_\_\_  
C E/2 W/2 SW/4  
Lease Owner Douglas & Stryker Co. # 9221  
Lease Name Robert Giess Well No. 1  
Office Address Hardage Center Suite 330, Wichita, KS 67202  
Character of Well (Completed as Oil, Gas or Dry Hole) \_\_\_\_\_



Locate well correctly on above  
Section Plat

DRY HOLE  
Date Well completed 3-10- 1984  
Application for plugging filed 3-10- 1984  
Application for plugging approved 3-10- 1984  
Plugging commenced 3-10- 1984  
Plugging completed 3-10- 1984  
Reason for abandonment of well or producing formation \_\_\_\_\_

DRY HOLE  
If a producing well is abandoned, date of last production 19 \_\_\_\_\_

Was permission obtained from the Conservation Division or its agents before plugging was commenced? YES

Name of Conservation Agent who supervised plugging of this well Richard Lacey  
Producing formation \_\_\_\_\_ Depth to top \_\_\_\_\_ Bottom \_\_\_\_\_ Total Depth of Well 4590'  
Show depth and thickness of all water, oil and gas formations.

OIL, GAS OR WATER RECORDS

CASING RECORD

FORMATION	CONTENT	FROM	TO	SIZE	PUT IN	PULLED OUT
Surface		0	349'	8 5/8	347'	0

Describe in detail the manner in which the well was plugged, indicating where the mud fluid was placed and the method or methods used in introducing it into the hold. If cement or other plugs were used, state the character of same and depth placed, from \_\_\_\_\_ feet to \_\_\_\_\_ feet for each plug set.

4590' T.D. 165 Sacks 60-40 Posmix 3% cc 2% Gel  
1st Plug at 1920' with 50 Sacks  
2nd Plug at 960' with 50 Sacks  
3rd Plug at 380' with 40 Sacks  
4th Plug at 40' with 10 Sacks  
Rathole 15 Sacks  
Plug down 2:15 P.M. 3-10-84

(If additional description is necessary, use BACK of this sheet)

Name of Plugging Contractor Blue Goose Drilling Company, Inc. # 5104

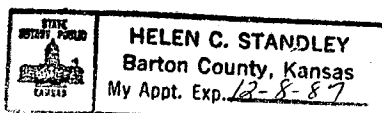
STATE OF KANSAS COUNTY OF BARTON, ss.  
George E. Miller, Jr. (employee of owner) or (owner or operator)  
of the above-described well, being first duly sworn on oath, says: That I have knowledge of the facts, statements, and matters herein contained and the log of the above-described well as filed and that the same are true and correct. So help me God.

(Signature) George E. Miller, Jr.  
P.O. Box 1413 Great Bend, KS 67530  
(Address)

SUBSCRIBED AND SWORN TO before me this 13th day of March, 1984.

Helen C. Standley  
Helen C. Standley Notary Public.

My commission expires 12-8-87



RECEIVED  
STATE CORPORATION COMMISSION

MAR 27 1984

CONSERVATION DIVISION  
Wichita, Kansas

## WELL LOG

ROBERT GIESS # 1  
C E/2 W/2 SW/4 Section 24-16S-25W  
Ness County, KS

NAME OF OPERATOR: Douglas & Stryker Co. # 9221  
Hardage Center Suite 330  
Wichita, KS 67202


DATE COMPLETED: March 10, 1984

FROM	TO	
0	1202	Clay and Shale
1202	1995	Shale
1995	2872	Shale and Sand
2872	4177	Lime and Shale
4177	4457	Lime
4457	4590	Lime and Shale
4590		T.D.

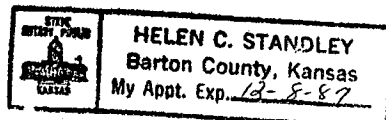
STATE OF KANSAS

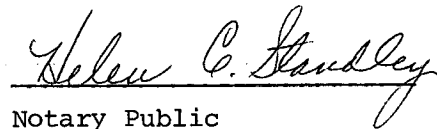
COUNTY OF BARTON ss

George E. Miller, Jr., President of Blue Goose Drilling Company, Inc. being first duly sworn on oath says: That I have knowledge of the facts, statements and matters herein contained and the log of the above described well as filed and that the same are true and correct.

  
George E. Miller, Jr.

Subscribed and sworn before me this 13th Day of March 1984.



  
Notary Public

My Commission Expires: 12-8-87

RECEIVED  
STATE CORPORATION COMMISSION  
MAR 27 1984  
CONSERVATION DIVISION  
Wichita, Kansas