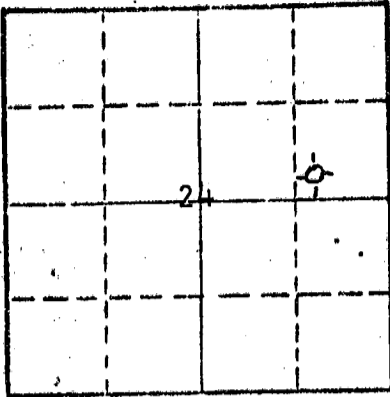


15-135-20912-00-00

STATE OF KANSAS
STATE CORPORATION COMMISSION

Give All Information Completely
Make Required Affidavit
Mail or Deliver Report to:
Conservation Division
State Corporation Commission
P. O. Box 17027
Wichita, Kansas 67217
NORTH

WELL PLUGGING RECORD



Locate well correctly on above
Section Plot

NESS County. Sec. 24 Twp. 16S Rge. (E) 25 (W)
Location as "NE/CNWKSW" or footage from lines SW SE NE
Lease Owner DANE G. HANSEN TRUST
Lease Name GISICK Well No. 1
Office Address P O BOX 187, LOGAN, KANSAS 67646
Character of Well (completed as Oil, Gas or Dry Hole) DRY HOLE
Date well completed AUGUST 3 1974
Application for plugging filed AUGUST 3 1974
Application for plugging approved AUGUST 3 1974
Plugging commenced AUGUST 3 1974
Plugging completed AUGUST 3 1974
Reason for abandonment of well or producing formation TOO LOW STRUCTURALLY

If a producing well is abandoned, date of last production 19
Was permission obtained from the Conservation Division or its agents before plugging was commenced? YES

Name of Conservation Agent who supervised plugging of this well LEO F. MASSEY, HAYS, KANSAS
Producing formation Depth to top Bottom Total Depth of Well 4546 Feet
Show depth and thickness of all water, oil and gas formations.


OIL, GAS OR WATER RECORDS

CASING RECORD

FORMATION	CONTENT	FROM	TO	SIZE	PUT IN	PULLED OUT
				8 5/8"	244.28'	NONE

Describe in detail the manner in which the well was plugged, indicating where the mud fluid was placed and the method or methods used in introducing it into the hole. If cement or other plugs were used, state the character of same and depth placed, from feet to feet for each plug set.

FILLED WITH HEAVY MUD TO 800'. SET PLUG. PUT IN 70 SACKS CEMENT. FILLED WITH HEAVY MUD TO 240'. SET PLUG. PUT IN 20 SACKS CEMENT. FILLED WITH HEAVY MUD TO 40'. SET PLUG. FILLED TO TOP WITH 1 SACK HULLS AND 10 SACKS CEMENT.



(If additional description is necessary, use BACK of this sheet)
Name of Plugging Contractor C-G DRILLING CO.
Address 1107 UNION NATIONAL BUILDING, WICHITA, KANSAS 67202

STATE OF KANSAS, COUNTY OF SEDGWICK
G. F. GALLOWAY (employee of owner) or (owner or operator) of the above-described well, being first duly sworn on oath, says: That I have knowledge of the facts, statements, and matters herein contained and the log of the above-described well as filed and that the same are true and correct. So help me God.

(Signature) G.F. Galloway
G.F. Galloway
1107 Union National Bldg. Wichita, Ks.
(Address)



Subscribed and sworn to before me this 8th day of August, 1974
Phyllis Buchanan
Notary Public.

KANSAS DRILLERS LOG

API No. 15 — 135 — 20912-00-00
County Number

Operator
DANE G HANSEN TRUST

Address
LOGAN, KANSAS 67646

Well No. 1 Lease Name **GISICK**

Footage Location
330 feet from XX (S) line 990 feet from (E) XX line

Principal Contractor **C-G DRILLING CO.** Geologist **JERRY JERSPERSEN**

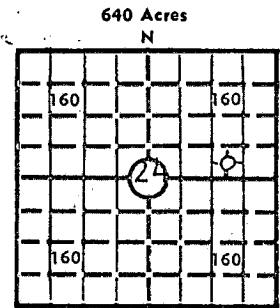
Spud Date **JULY 25, 1974** Total Depth **4546** P.B.T.D.

Date Completed **AUGUST 3, 1974** Oil Purchaser

S. 24 T. 16 R. 25 ^W_E

Loc. SW SE NE

County NESS



Elev.: Gr. _____

DF. _____ KB 2527

CASING RECORD

Report of all strings set — surface, intermediate, production, etc.

Purpose of string	Size hole drilled	Size casing set (in O.D.)	Weight lbs/ft.	Setting depth	Type cement	Sacks	Type and percent additives
Surface	12 1/4"	8 5/8"	20#	244.28'	Common	160	2% Gel 3% CC

LINER RECORD

PERFORATION RECORD

Top, ft.	Bottom, ft.	Sacks cement	Shots per ft.	Size & type	Depth interval

TUBING RECORD

Size	Setting depth	Packer set at

ACID, FRACTURE, SHOT, CEMENT SQUEEZE RECORD

Amount and kind of material used	Depth interval treated

RECEIVED
STATE CORPORATION COMMISSION

AUG 16 1974

CONSERVATION DIVISION
Wichita, Kansas

INITIAL PRODUCTION

Date of first production	Producing method (flowing, pumping, gas lift, etc.)				
RATE OF PRODUCTION PER 24 HOURS	Oil	Gas	Water	Gas-oil ratio	
	bbls.	MCF	bbls.	CFPB	
Disposition of gas (vented, used on lease or sold)			Producing interval(s)		

INSTRUCTIONS: As provided in KCC Rule 82-2-125, within 90 days after completion of a well, one completed copy of this Drillers Log shall be transmitted to the State Geological Survey of Kansas, 4150 Monroe Street, Wichita, Kansas 67209. Copies of this form are available from the Conservation Division, State Corporation Commission, 3830 So. Meridian (P.O. Box 17027), Wichita, Kansas 66217. Phone AC 316-522-2206. If confidential custody is desired, please note Rule 82-2-125. Drillers Logs will be on open file in the Oil and Gas Division, State Geological Survey of Kansas, Lawrence, Kansas 66044.

Operator
DANE G. HANSEN TRUST

DESIGNATE TYPE OF COMP.: OIL, GAS,
DRY HOLE, SWDW, ETC.:
DRY HOLE

Well No. 1
Lease Name GISICK

S 24 T 16 R 25 W E

WELL LOG

Show all important zones of porosity and contents thereof; cored intervals, and all drill-stem tests, including depth interval tested, cushion used, time tool open, flowing and shut-in pressures, and recoveries.

SHOW GEOLOGICAL MARKERS, LOGS RUN,
OR OTHER DESCRIPTIVE INFORMATION.

FORMATION DESCRIPTION, CONTENTS, ETC.	TOP	BOTTOM	NAME	DEPTH
SHALE		735		
SAND	735	925		
SHALE & RED BED	925	1100		
SHALE	1100	1425		
SAND	1425	1625		
RED BED	1625	1690		
SAND & SHALE	1690	1901		
ANHYDRITE	1901	1936		
SHALE	1937	2020		
LIME & SHALE	2020	3990		
LIME	3990	4180		
LIME & SHALE	4180	4270		
LIME	4270	4546		
RTD		4546		

DST #1 4486'-4510'
OPEN 30 SI 30 OPEN 30 SI 30
WEAK BLOW 4 MIN.
RECOVERED 5' MUD
ISIP 69# IFP 46#
FBHP 57# FFP 46#

USE ADDITIONAL SHEETS, IF NECESSARY, TO COMPLETE WELL RECORD.

Date Received

Phyllis Buchanan

Phyllis Buchanan
Office Buchanan

Signature

Title

August 12, 1974

Date