


Give All Information Completely
Make Required Affidavit
Mail or Deliver Report to:
Conservation Division
State Corporation Commission
212 No. Market
Wichita, Kansas

WELL PLUGGING RECORD



Locate well correctly on above Section Plat

Ness County. Sec. 24 Twp. 16S Rge. (E) 25 (W)
Location as "NE/CNW/SW" or footage from lines. Appr. C NW/4 NW/4
Lease Owner George J. Ablah, et al
Lease Name taylor Well No. 1
Office Address 8028 Cork, Wichita, Kansas 67206
Character of Well (completed as Oil, Gas or Dry Hole) Dry Hole
Date well completed November 14 1967
Application for plugging filed Verbal Authority 1967
Application for plugging approved Verbal Authority 1967
Plugging commenced November 14 1967
Plugging completed November 14 1967
Reason for abandonment of well or producing formation _____

If a producing well is abandoned, date of last production _____ 19____
Was permission obtained from the Conservation Division or its agents before plugging was commenced? Yes

Name of Conservation Agent who supervised plugging of this well Leo F. Massey
Producing formation _____ Depth to top _____ Bottom _____ Total Depth of Well _____ Feet
Show depth and thickness of all water, oil and gas formations.

OIL, GAS OR WATER RECORDS

CASING RECORD

FORMATION	CONTENT	FROM	TO	SIZE	PUT IN	PULLED OUT
				8-5/8"	257	None

Describe in detail the manner in which the well was plugged, indicating where the mud fluid was placed and the method or methods used in introducing it into the hole. If cement or other plugs were used, state the character of same and depth placed, from _____ feet to _____ feet for each plug set.

Filled hole with heavy rotary mud from 4,600 feet (rotary total depth) to 950 feet. Set bottom plug at 950 feet and cemented with 70 sacks cement. Filled hole with heavy rotary mud to 240 feet. Set plug at 240 feet and cemented with 20 sacks cement. Filled hole with heavy rotary mud to 40 feet. Set plug at 40 feet and cemented with 10 sacks cement, 2 sacks cement in rathole.


RECEIVED
STATE CORPORATION COMMISSION
NOV 21 1967
11-21-67
CONSERVATION DIVISION
Wichita, Kansas

(If additional description is necessary, use BACK of this sheet)
Name of Plugging Contractor H-30, Inc.
Address 200 North Main Street, Wichita, Kansas 67202

STATE OF KANSAS, COUNTY OF SEDGWICK, ss.
Arlo B. Romer (employee of owner) or (owner or operator) of the above-described well, being first duly sworn on oath, says: That I have knowledge of the facts, statements, and matters herein contained and the log of the above-described well as filed and that the same are true and correct. So help me God.

(Signature) Arlo B. Romer
Arlo B. Romer
200 N. Main St., Wichita, Kansas 67202
(Address)

SUBSCRIBED AND SWORN to before me this 20 th day of November, 19 67
Martha Hartpence
Martha Hartpence Notary Public.
My commission expires April 21, 1971



15-135-20080-00-00
KANSAS GEOLOGICAL SOCIETY
 KANSAS WELL LOG BUREAU - KANSAS WELL SAMPLE BUREAU
 KANSAS GEOLOGICAL SOCIETY BUILDING
 508 EAST MURDOCK - WICHITA, KANSAS

COMPANY **George J. Ablah**
 FARM **Taylor** NO. **1**

SEC. **24** T. **16S** R. **25W**
 LOC. **Appr. Gen. NW NW**

TOTAL DEPTH **4,600'**
 COMM. **October 28, 1967** COMP. **November 14, 1967**
 SHOT OR TREATED
 CONTRACTOR **H-30, Inc.**
 ISSUED

COUNTY **Ness**
 KANSAS

CASING
 20 10
 15 8 - 5/8" 257' cemented W/175 sx cement ELEVATION: 2,564 KB
 12 6
 13 5
 PRODUCTION

FIGURES INDICATE BOTTOM OF FORMATIONS

		<u>ELECTRIC LOG TOPS</u>	
Surface Dirt & Shale	257		
Shale	1,052	Anhydrite	1,945 + 619
Gypsum	1,063	Anhydrite Base	1,977 + 587
Shale	1,455	Heebner	3,913 -1,349
Sand	1,725	Lansing	3,952 -1,388
Shale	1,945	Pawnee	4,380 -1,816
Anhydrite	1,975	Ft. Scott	4,458 -1,894
Shale	2,030	Cherokee	4,486 -1,922
Shale W/Lime Streaks	2,755	Conglomerate	4,538 -1,974
Lime & Shale	2,915	Mississippi Dolomite	4,562 -1,998
Lime	3,016	Log T.D.	4,601 -2,037
Shale W/Lime Streaks	3,275	Rotary T.D.	4,600 -2,036
Shale & Lime	3,395		
Shale W/Lime Streaks	3,645		
Shale & Lime	3,713		
Lime	4,480		
Sand	4,505		
Lime	4,600		
Rotary Total Depth	4,600		

RECEIVED
 STATE CORPORATION COMMISSION
 NOV. 21 1967
 CONSERVATION DIVISION
 Wichita, Kansas

I hereby certify the above and foregoing to be a true and correct log of the above described well as shown by the drilling reports.

H-30, INC.

Arlo B. Romer


 Arlo B. Romer

STATE OF KANSAS }
 COUNTY OF SEDGWICK } SS;

Subscribed and Sworn to before me a Notary Public in and for said county and state this 20th day of November, 1967.

Martha Hartpence

 Martha Hartpence - Notary Public



My Commission Expires:
 April 21, 1971